SPJC Specific Conductance and Raw Chloride through March 31st, 2014

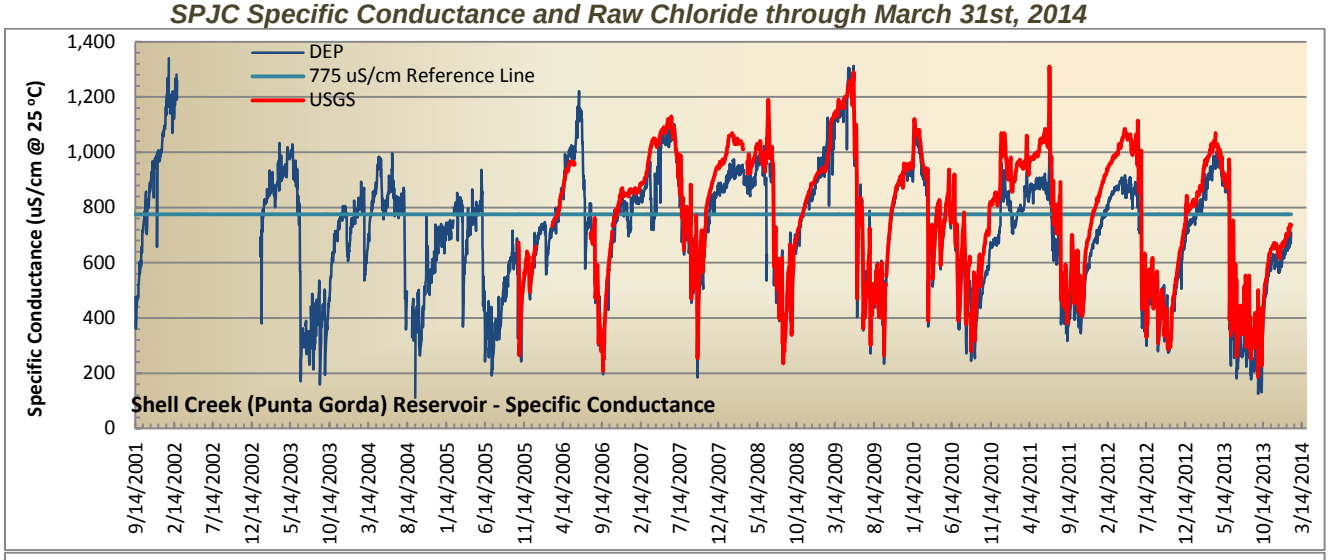

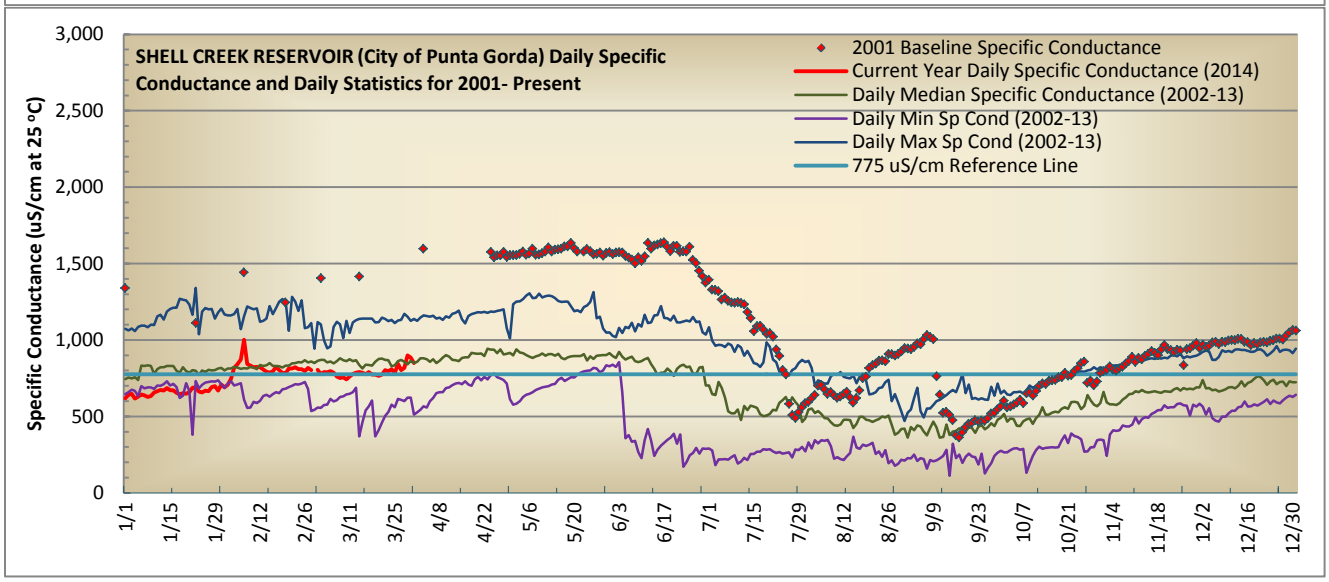

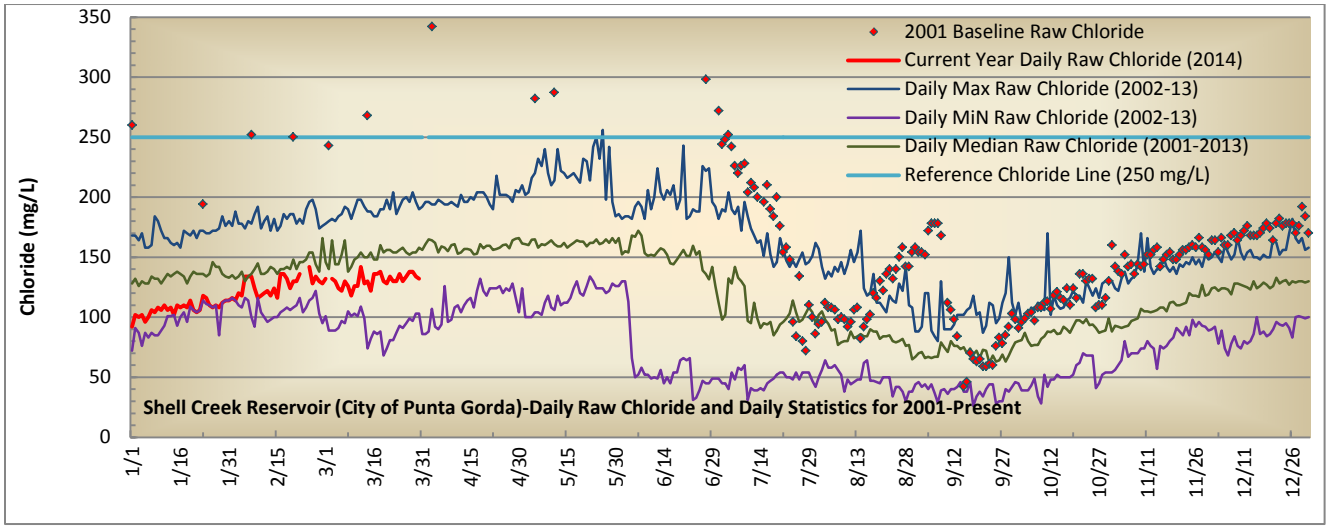

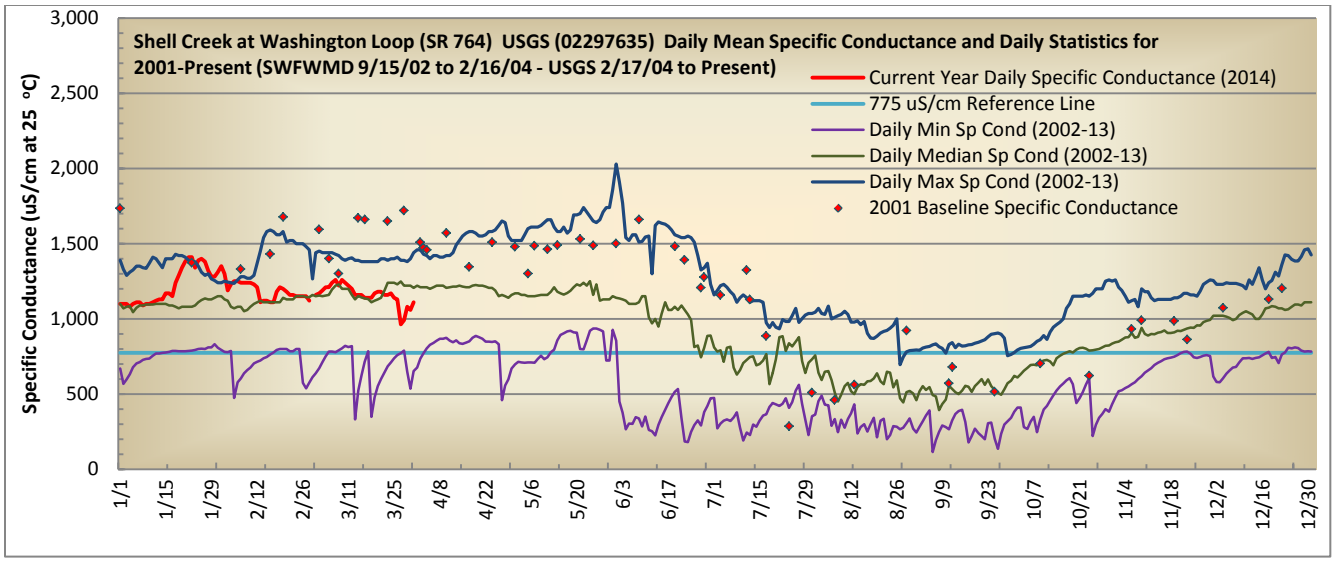
Shell Creek at Washington Loop (SR 764) USGS (02297635) Daily Mean Specific Conductance and Daily Statistics for 2001-Present (SWFWMD 9/15/02 to 2/16/04 - USGS 2/17/04 to Present)
Current Year Daily Specific Conductance (2014)
775 uS/cm Reference Line
Daily Min Sp Cond (2002-13)
Daily Median Sp Cond (2002-13)
Daily Max Sp Cond (2002-13)
2001 Baseline Specific Conductance
Specific Conductance (uS/cm at 25 °C)
3,000
2,500
2,000
1,500
1,000
500
0
1/1
1/15
1/29
2/12
2/26
3/11
3/25
4/8
4/22
5/6
5/20
6/3
6/17
7/1
7/15
7/29
8/12
8/26
9/9
9/23
10/7
10/21
11/4
11/18
12/2
12/16
12/30

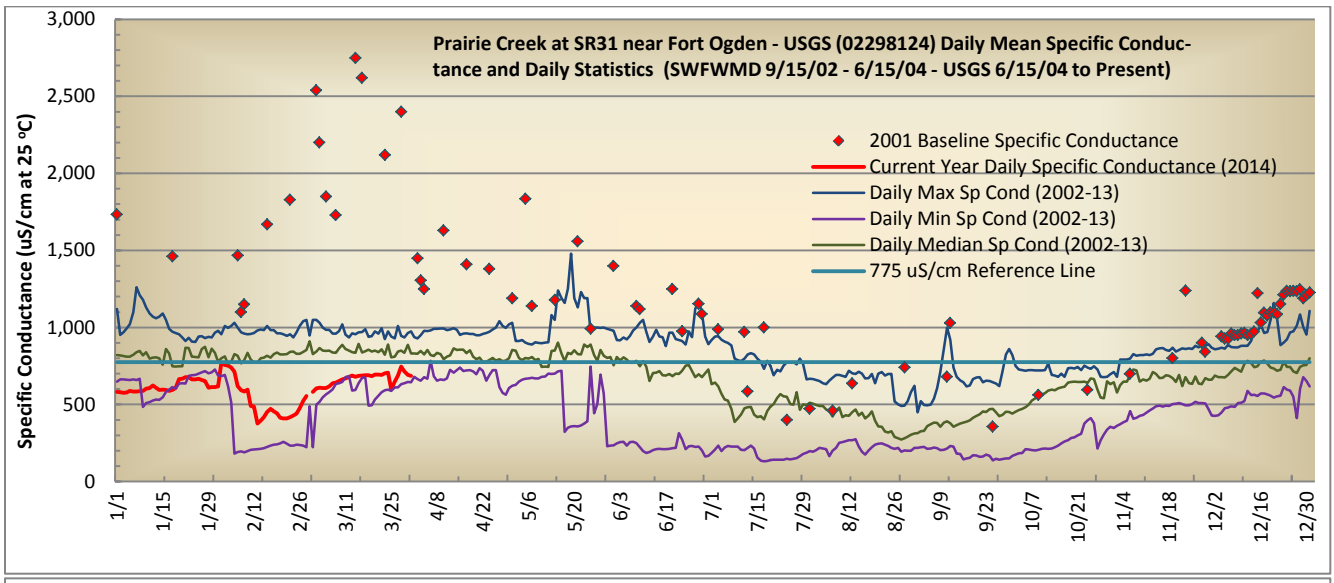
Prairie Creek at SR31 near Fort Ogden - USGS (02298124) Daily Mean Specific Conductance and Daily Statistics (SWFWMD 9/15/02 - 6/15/04 - USGS 6/15/04 to Present)
2001 Baseline Specific Conductance
Current Year Daily Specific Conductance (2014)
Daily Max Sp Cond (2002-13)
Daily Min Sp Cond (2002-13)
Daily Median Sp Cond (2002-13)
775 uS/cm Reference Line
Specific Conductance (uS/cm at 25 °C)
3,000
2,500
2,000
1,500
1,000
500
0
1/1
1/15
1/29
2/12
2/26
3/11
3/25
4/8
4/22
5/6
5/20
6/3
6/17
7/1
7/15
7/29
8/12
8/26
9/9
9/23
10/7
10/21
11/4
11/18
12/2
12/16
12/30

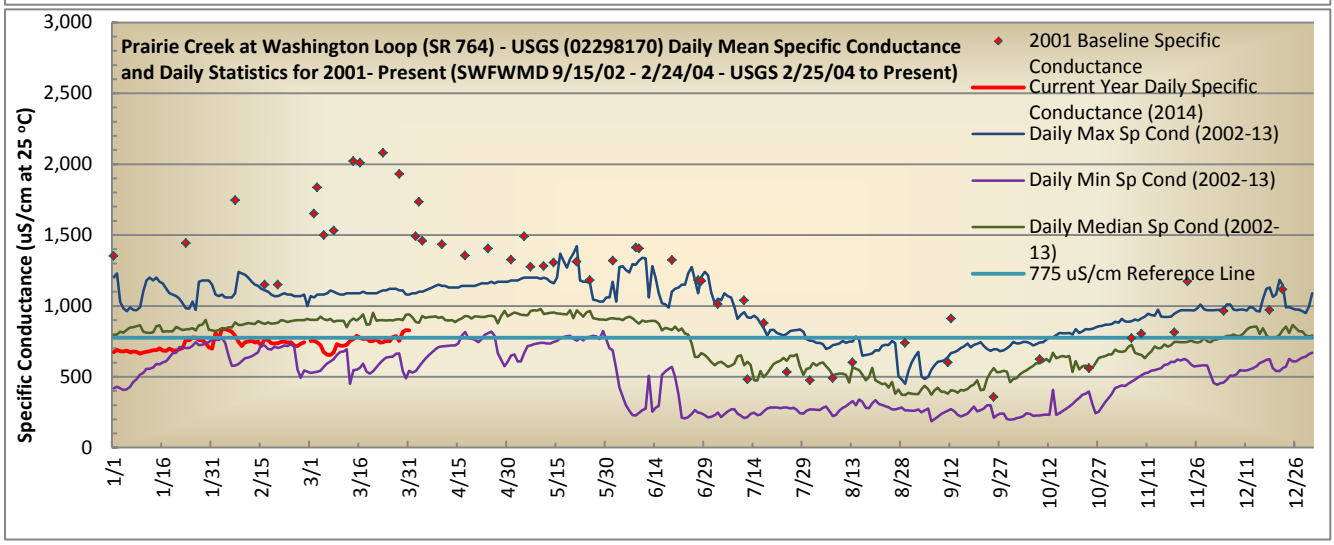
Prairie Creek at Washington Loop (SR 764) - USGS (02298170) Daily Mean Specific Conductance and Daily Statistics for 2001- Present (SWFWMD 9/15/02 - 2/24/04 - USGS 2/25/04 to Present)
2001 Baseline Specific Conductance
Current Year Daily Specific Conductance (2014)
Daily Max Sp Cond (2002-13)
Daily Min Sp Cond (2002-13)
Daily Median Sp Cond (2002-13)
775 uS/cm Reference Line
Specific Conductance (uS/cm at 25 °C)
3,000
2,500
2,000
1,500
1,000
500
0
1/1
1/16
1/31
2/15
3/1
3/16
3/31
4/15
4/30
5/15
5/30
6/14
6/29
7/14
7/29
8/13
8/28
9/12
9/27
10/12
10/27
11/11
11/26
12/11
12/26