MARION-LAKE 1971

62

LEVEL BOOK

INDEX

PAGE	WELL
LAKE	CO
1	4762
2	5680
3	1186
4	4121
5	6284
6	4351
7	5263
8	4837
9	4632
10	4814
11	5528
12	5220
13	1785
14	4742
15	5658
16	6369
17	4298
18	6626
19	4308
20	4001
21	5565
22	6624
23	6155
24	4840
25	4819
26	4744
27	5106
28	5978
29	5771
30	5573

PAGE	WELL
31	5430
32	5479
33	6108
34	2461
35	3794
36	5500
37	3712
38	6709
39	6179
40	5616
41	6342
42	MARION CO 6648
43	7606+ 7605
44	6997
45	6918
46	7029
47	6543

PAGE	WELL
48	7000
49	7455
50	7454
51	8024
52	6920
53	8774
54	6636
55	6974
56	4251
57	6115
58	6002
59	7532
60	2682
61	8233
62	8432
63	8133
64	10393

PAGE	WELL
65	6471
66	8884
67	7734
68	5112
69	5539
70	5968
71	5525
72	4789
73	7631
74	5526
75	5461
76	4790
77	7663
78	5883

W-4762

	BS (+)	HI	FS (-)	EL.
BM				
BMx	10.79	99.33	/	88.54
TP1	1.32	88.24	12.41	86.92
TP2	11.95	93.17	7.02	81.22
TP3	12.94	103.07	3.04	90.13
TP4	5.46	102.82	5.71	97.36
MP	/	/	6.53	96.29
GND				96.29

LAKE CO 7/7/71

OWNER- CENTRAL BAPTIST CHURCH

BM- W-3180 P. 68 BOOK I USED 88.54'

HOT/CLOUDY

Level-CARI

ROD-DAN

LOCATION- SEC. 26, T19S, R24E,
NW 1/4 / NE 1/4

WELL CAPPED

W-5680

P. 2

BM	BS (+)	HI	FS (-)	ELEV
BMx	5.49	74.49	X	69.00
TP1	12.64	80.61	6.52	67.97
TP2	13.20	92.23	1.58	79.03
TP3	13.10	104.82	.51	91.72
TP4	12.04	115.70	1.16	103.66
TP5	4.22	111.27	8.65	107.05
MP	X	X	5.26	96.01
CASING			.65	96.66

LAKE CO 7/7/71

OWNER- TALLY CRATE CO

BM-INT TALLY RD & 441/27 EL 69'

HOT / CLOUDY

Level-CARL

ROD-DAN

LOCATION -

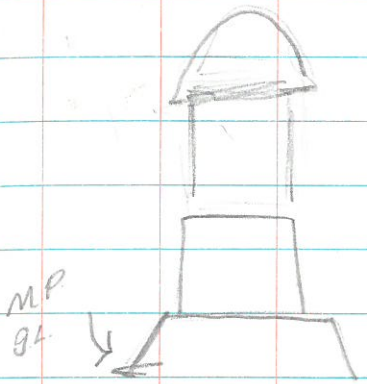

w-
1186

BM	BS(+)	HI	FS(-)	ELEV
BM*	7.90	83.90		76.00
TP1	13.35	91.05	6.20	77.70
TP2	8.01 97 .71		1.35	89.70
TP3	5.12	95.18	8.65	89.06
MP			6.23	87.95
GND				87.95

LAKE CO 7/7/71

OWNER- HODGES Equipment CO

BM- INT HWY 27 & DIST J-3312 EL 76.00

CLOUDY/RAIN.

Level- C&R1

ROD- DAN

LOCATION- Sec 3, T20S, R24E

SE 1/4/NE 1/4



W-
4121

P
4

BM	BS(+)	HI	FS(-)	ELEV
BM$_x$	7.90	83.90	/	76.00
MP	/	/	7.26	76.64

LAKE CO 7/8/71

OWNER- JH PEGRAM

BM- INT HWY 27 & DIST 1-331 Z, EL 76

CLOUDY/HUMID

Level - CARI

ROD - DAN

LOCATION - sec 2, T20S, R24E, SW1/4/SE1/4

Pump house

MP At DOOR Level

W-
6284

P
5

BM	BS(+)	HI	FS(-)	ELEV
BM_x	4.72	72.72		68.00
TP_1	8.60	73.34	7.98	64.74
TP_2	12.75	78.09	8.00	65.34
TP_3	10.31	83.17	5.23	72.86
TP_4	4.48	78.63	8.92	74.15
MP			4.70	73.93
CASING			1.00	74.93

LAKE CO 7/8/71

OWNER- FLIPPO-(Leesburg Trailer City)

BM- HWY 441 & DIST-1-4521 EL 68'

CLOUDY/RAIN

Level-CARI

ROD-DAN

LOCATION- SEC 20, T19S, R25E, NE/NW¼



W-435-1

P 6

	BS(+)	HI	FS(-)	ELEV
BM				
BM x	9.88	136.88	—	127.00
MP	—	—	5.60	131.28
CASING			.35	131.63

LAKE CO 7/12/71

OWNER- ALLSTATE TRUCK STOP

BM- INT 441 & REGISTER Rd # 1-6608

EL. 127'

Level - CARI

ROD - DAN

CLOUDY

LOCATION - Sec 4, T19S, R24E, SE¼/NE¼



W-5263

P. 7

BM	BS(+)	HI	FS(-)	ELEV
BM×	12.60	133.68		121.08
TP1	9.45	142.47	.66	133.02
TP2	13.30	154.92	.85	141.62
TP3	12.78	167.40	.30	154.62
TP4	5.21	170.26	2.35	165.05
MP			4.36	165.90
CASING			.6	166.50

LAKE CO 7/12/71

OWNER - A. RUSHIN

BM - USGS BM # M1 (P523) 121.08'

CLOUDY / RAIN

Level - CARL

Rod - DAN

LOCATION - Sec 34, T18S, 24E, NW 1/4/NW 1/4

4837

BM	BS(+)	HI	FS(-)	EL
BMx	4.45	83.45	/	79.00
TP1	13.34	90.44	6.35	77.10
TP2	13.24	103.41	.27	90.17
TP3	13.31	114.81	1.91	101.50
TP4	10.43	125.73	1.51	113.30
MP	/	/	5.32	118.41
GND				118.91
CASING			.80	119.21

LAKE CO 7/13/71

OWNER - PINE RIDGE DAIRY

BM - USGS BM CULVERT 100' W INT DAIRY DIRT RD & 466A EL 79'

Level - CARI

ROD - DAN

LOCATION - SEC 7, T19S, R24E, SW1/4 NE1/4

PUMP GONE

JUST BLOCK LEFT

W-4632

	BS(+)	HI	FS(-)	EL
BM				
BM_A	12.76	81.76	/	69.00
TP_1	9.30	88.80	2.26	79.50
TP_2	7.52	84.12	12.20	76.60
TP_3	10.20	90.07	4.25	79.87
TP_4	4.15	93.74	2.18	87.89
TP_5	7.05	88.14	12.65	81.09
MP	/	/	3.32	84.82
GND				84.82

LAKE CO. 7/13/17

OWNER - FRANK CHAPMAN

BM - INT 441 & TALLY RD EL 69'

HOT/CLOUDY

Level - C3R1

ROD - DAN

LOCATION: Sec 10 T51N, R24E SE¼/SW¼

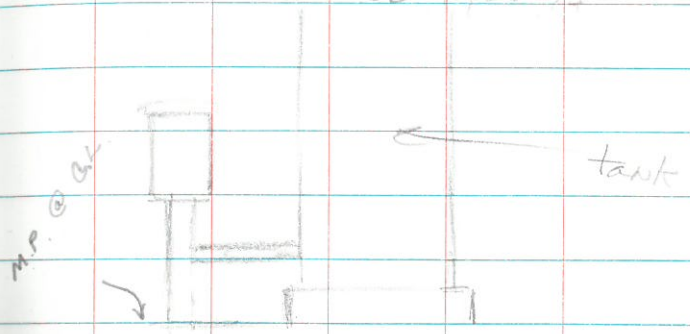

W-
4814

BM	BS(+)	HI	FS(-)	EL
BMx	10.8	128.8		118.00
TP1	0.0	115.93	12.85	115.95
TP2	5.82	111.52	10.25	105.70
MP			5.60	105.92
GND				105.92

LAKE CO 7/15/71

OWNER-TOWN FRUITLAND PK.

BM- INT Miller St & Poinsetta EL 118'

HOT

Level- ~~DMM~~

Rod- ~~CARL~~

LOCATION- Sec 4, T 19S, R 24E
SE¼ / SW¼

well not in use

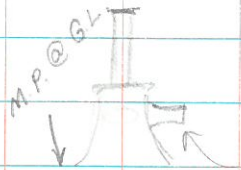

where belt from motor was

W.
5528

BM	BS(+)	HI	FS(-)	EL
BM1	12.90	134.90	/	122.0
TP1	2.96	126.61	11.25	123.65
TP2	8.05	129.46	5.20	121.41
TP3	4.42	128.96	4.92	124.54
MP	—	—	5.60	123.36
CASING			.82	124.18

LAKE CO 7/15/71

OWNER- MILTON FLYNN

BM- INT SPRING LAKE RD & DIRT RD ACROSS FROM TRINITY CHURCH EL 122.0'

Level- DAN

Rod- CARL

LOCATION: Sec 33, T5 18S, R24E; SW¼/SW¼

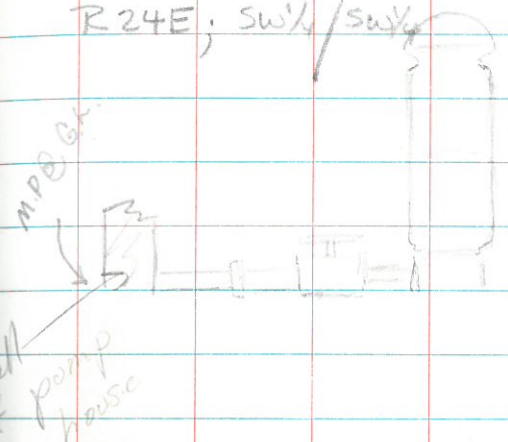

W-
5220

P
12

BM	BS(+)	HI	FS(-)	EL
BM x	6.85	120.85	/	114.00
MP	/	/	9.73	111.12
GND				111.12

LAKE CO 7/15/71

OWNER - Joel GOODMAN

BM - INT DIRT RD & ROOK ST

EL 114'.

Level - CARI

ROD - DAN

LOCATION Sec 8, T5 19S, R 24E

SW1/4 / SW1/4

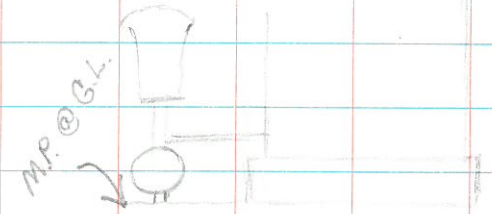

W
1785

P
13

BM	BS(+)	HI	FS(-)	EL
BM x	4.70	76.70	/	72.00
TP1	8.72	75.32	8.10	66.60
TP2	13.10	87.84	.58	74.74
MP			4.58	83.26
GND				83.26

LAKE CO 7/15/71

OWNER - CENT. FLA UTILITIES CO

BM - INT. PICCIOLA DR & JAMES Rd.

EL 72'

HOT / RAIN

Level - CARI

ROD - DAN

LOCATION Sec 12, TS 19S, R 24E

SW1/4 / SW1/4

Well in pump house locked up, two large tanks outside.

MP @ Bottom of Door Sill

W-4742

BM	BS(+)	HI	FS(-)	ELEV
BMx	9.39	80.39	/	71.00
TP1	10.72	77.83	13.28	67.11
MP			5.69	72.14
GND				72.14

LAKE CO 7/16/71

OWNER - CLARENCE DEWITT

BM - INT OF DIRT RDS. ½ MI SE OF well. EL 71'

HOT/CLOUDY

Level - CARI

ROD - DAN

LOCATION - SEC 12, T 9S, R 25E, SW¼/NE¼

well LOCKED UP

M.P. @ DOOR Level

W-5658

P 15

BM	BS(+)	HI	FS(-)	EL
BM_x	4.66	73.66	/	69.00
TP_1	11.25	75.66	9.25	64.41
TP_2	9.30	81.90	3.06	72.60
TP_3	8.70	89.46	1.14	80.76
MP	/	/	5.75	83.71
GND				83.71

LAKE CO 7/16/71

OWNER-FLA. CRIPPLED CHILDREN SOCIETY

BM- DIRT RD E OLD 441, EL 69' ABOUT 1 MI W OF ENTRANCE

CLOUDY/HOT

Level- CARL

ROD- DAN

LOCATION - SEC 21, T19S, R 27E, SE/SW¼

DIST 4-4590



W-6369

P. 16

BM	BS(+)	HI	FS(-)	EL.
BM x	9.20	168.20	/	159.00
TP1	2.45	157.49	13.16	155.04
TP2	5.13	152.05	10.57	146.92
MP	/	/	3.08	148.97
GND				148.97

LAKE CO 7/16/71

OWNER - JF GOLDTHORPE

BM - DIRT RD & WOLF BRANCH RD. EL 159'

HOT/CLOUDY/RAIN

LEVEL - C&R

ROD - DAN

LOCATION - SEC 28, T19S, R28E, SW/NE 1/4

Submersible well

M.P @ GL

W-

BM	BS(+)	HI	FS(-)	ELEV	
BM x	11.11	91.11	/	80.00	
TP1	11.15	101.32	.94	90.17	
TP2	9.65		9.45		
TP3	4.10		2.35		
TP4	6.07		13.10		
TP5	9.98		5.05		
TP6	12.80		7.30		
TP7	12.95		4.50		
TP8	3.72		5.65		
TP9	12.93		9.53		
TP10	1.1		4.93		
TP11	7.62		10.23		
TP12	.18		7.55		
TP13	9.61		9.90		
TP14	7.44		10.89		
TP15	5.73		5.82		
MP	126.14		4.70 / 10.89	94.25	

LAKE CO 7/19/71

OWNER - U OF FLA EXP STA

BM - INT SR 48 & SR 27 EL 80'

Level - CARI

ROD - OLIN

LOCATION - Sec 23, T-20S, R24E
SE¼ / NE¼

HOT/RAIN



W-6226

P 18

	BS(+)	HI	FS(-)	EL
BM				
BM x	6.14	99.14		93.00
MP	/	/	4.75	94.39
GND	/	/		94.39
CASING			.50	94.89

LAKE CO 7/20/71

OWNER- CITY OF EUSTIS

BM-INT ARDICE & RULEME STS EL 93'

Level - CARI

ROD - DAN

HOT/CLOUDY

LOCATION - SEC 14, T19S, R26E
NW¼ NW¼

FIG. SEE P. 20

W

4308

P

19

BM	BS(+)	HI	FS(-)	EL
BMx	13.00	106.00	/	93.00
TP_1	13.36	119.04	.32	105.68
TP_2	2.75	114.04	7.75	111.29
TP_3	7.23	114.33	6.94	107.10
MP	/	/	5.79	108.54
GND				108.54

LAKE CO 7/20/71

OWNER - FAITH LUTHERAN CHURCH

BM - INT ARDICE & RULEME EL 93'

Level - CARI

ROD - RAN

HOT/CLOUDY

LOCATION - Sec 14, TS 19S, R26E

NE 1/4 / NW 1/4

PUMP IN HOUSE

MP @ DOOR LEVEL

W-4001

P 20

BM	BS(+)	HI	FS(-)	EL
BM x	10.91	133.91	/	123.00
TP1	9.88	137.64	6.15	127.76
TP2	12.82	143.17	7.29	130.35
TP3	8.84	149.04	2.07	141.10
MP	/	/	6.45	143.49
GND				143.49
CASING			.60	144.09

LAKE CO 7/20/91

OWNER - CITY OF EUSTIS

BM - INT JASMINE ST & LAKEVIEW AV EL 123'

Level - CARL

ROD - DAN

40T/12 RINY

LOCATION - SEC 12, TS 19S, R26E
SE¼/SW¼



W-5565

P 21

	BS(+)	HI	FS(-)	EL
BM				
BMx	13.03	133.03	/	120.00
TP1	4.17	132.55	4.65	128.38
TP2	1.70	121.17	13.08	119.47
TP3	1.25	110.22	12.20	108.97
TP4	4.68	102.33	12.57	97.65
TP5	13.26	114.56	1.03	101.30
TP6	6.60	118.26	2.90	111.66
TP7	2.35	115.86	4.75	113.51
TP8	.01	106.07	9.80	106.06
TP9	4.35	100.00	10.42	95.65
MP	/	/	8.48	91.52
GND				91.52

LAKE CO 7/22/71

OWNER - EUSTIS SAND CO

BM - WHERE PAVED RD TO SAND CO OFF 44A EAST BECOMES DIRT RD APPROX .7MI IN, EL 120'

Level - CARI

ROD - DAN

CLOUDY/RAIN

Location - Sec 25, T 18 S, R 28 E NW 1/4 / SE 1/4

WELL IN PUMP HOUSE

MP @ GL

W-6624

P 22

BM	BS(+)	HI	FS(-)	EL
BM_X	9.05	137.43	/	128.38
TP_1	.37	126.88	10.92	126.51
TP_2	.63	114.66	12.85	114.03
TP_3	2.09	103.99	12.76	101.90
TP_4	.24	91.33	12.90	91.09
TP_5	1.10	80.65	11.78	79.55
TP_6	11.85	83.53	8.97	71.68
TP_7	11.25	91.53	3.25	80.28
TP_8	4.98	93.48	3.03	88.50
MP	/	/	7.21	86.27
GND				86.27

LAKE CO 7/22/71

OWNER - EUSTIS SAND CO

BM - EL FROM PZ1 TP, 128.38

Level - CARI

ROD - DAN

HOT / CLOUDY

Location - Sec 25, T 15 S, R 27 E

NW¼ / NW¼



W-
6155

P
23

BM	BS(+)	HI	FS(-)	ELEV
BM_y	6.73	120.73	—	114.00
TP_1	1.60	111.17	11.16	109.57
TP_2	5.64	108.79	8.02	103.15
MP	—	—	4.06	104.73
GND				104.73
CASING			.70	105.43

LAKE CO 7/22/71

OWNER - DR. Y. JORANSEN

BM - INT 44A & 437 EL 114'.

Level - CARI

ROD - DAN

HOT/RAINY

LOCATION - Sec 6, TS 19 S, R28E
NW¼/NE¼

well in pumphouse

M.P @ Door Level

W-
4840

P
24

	BS(+)	HI	FS(-)	EL
BM				
BM_2	7.25	91.25		84.00
TP_1	7.82	92.94	6.13	85.12
MP			5.31	87.63
GND				87.63

LAKE CO 7/26/71

OWNER- GRAND ISLAND CITRUS COOP*

BM-INT ENTRANCE OF OWNER & US 19

EL 84'

Level- CARL

ROD- DAN

LOCATION- SEC 23, T18S, R26E, NE¼/NE¼

*NAME CHANGED TO GOLDEN GEM GROWERS

W-4819

P 25

BM	BS(+)	HI	FS(-)	EL
BM1	6.35	83.98	—	77.63
TP1	7.06	87.14	3.90	80.08
MP			8.83	78.31
GND	—	—		78.31
CASING			.7	79.01

LAKE CO 7/26/71

OWNER - GRAND ISLAND CITRUS COOP

BM - EL FROM W-4840 USED EL 77.63

Level - CARI

RUD-DAN

LOCATION - Sec 23, T18S, R26E, NE¼/NE¼

FIG See P24

W-4744

P 26

	BS(+)	HI	FS(-)	EL
BM	5.96	83.59	—	77.63
BMx	—	—	6.17	77.42
MP				

LAKE CO 7/26/71

OWNER - GRAND ISLAND CITRUS COOP

BM - EL USED FROM W-4840 EL 77.63'

Level - CAR I

ROD - D4N

LOCATION - Sec 23, T18S, R26E, NE ¼ / NE ¼

FIG. SEE P. 24

W-
5706

P
27

BM	BS(+)	HI	FS(-)	ELEV
BMx	8.50	88.50	/	80.00
TP1	4.70	84.45	8.75	79.75
MP	/	/	8.17	76.28
GND				76.28

LAKE CO 7/26/71

OWNER- JC. SCHLADER

BM- ORANGE AVE & DIST 5-6862 EL 80'

Level - CARL

ROD - DAN

CLOUDY/RAIN

LOCATION - SEC 25, T18S, R 26E, NW1/4/SW1/4



W-
5978

P
28

BM	BS(+)	HI	FS(-)	EL
BM x	10.68	105.68	—	95.00
TP1	10.51	112.63	3.56	102.12
TP2	6.00	117.63	1.00	111.63
MP	—	—	4.46	113.17
GND				113.17
Casing			.5	113.67

LAKE CO 7/26/71

OWNER- GRAND ISLAND NURSERY

BM

Level - CARL

ROD - DAN

LOCATION - Sec 26, T18S, R25E,
SE¼ / NE¼

WELL W house
MP @ GL

W-
5771

P
29

BM	BS(+)	HI	FS(-)	ELEV
BM$_x$	5.04	104.04	\	99.00
TP$_1$	5.20	103.89	5.35	98.69
MP			4.72	99.17

LAKE CO 7/27/71

OWNER - JACK McCOWN

BM - INT 44 & GROVE RD

Level - CARI

ROD - DON

LOCATION - SEC 32, T18S, R 2GE, NW 1/4/ SW 1/4

W-
5573

P
30

BM	BS(+)	HI	FS(-)	ELEV
BMx	0.01	77.01	/	77.00
TP1	7.00	79.86	5.15	72.86
TP2	10.90	78.21	12.55	67.31
TP3	8.99	75.10	12.10	66.11
MP	/	/	7.13	67.97
GND				67.97

LAKE CO 7/27/71

OWNER - US FORESTRY SERVICE

BM - INT DIRT RD & US 19 1M S OF STATION EL 77'

HOT/CLOUDY

Level - CARL

ROD - DAN

LOCATION - Sec 18, T17S, R 27E, SE1/4/NE1/4

WELL IN HOUSE

MP @ DOOR KNOCK

W-
5430

P
31

BM	BS (+)	HI	FS (-)	EL.
BM x	4.21	70.32	—	66.11
TP1	3.65	61.90	12.07	58.25
TP2	6.75	60.31	8.34	53.56
MP	/	/	4.98	55.33
GND				55.33

LAKE CO 7/27/71

OWNER- US DEPT OF AGRICULTURE

BM- EL FROM TP_3 PAGE 30. EL 66.11'

Hot/CLOUDY

Level - CARI

ROD - DAN

LOCATION - SEC 17, T17S, R27E, NE1/4/NW1/4

Well IN HOUSE

MP @ BL.

W-5479

P 32

BM	BS(+)	HI	FS(-)	ELEV
BM$_A$	6.15	30.55		24.40
TP$_1$	10.22	28.77	12.00	18.55
TP$_2$	13.14	40.97	.94	27.83
TP$_3$	12.90	51.21	2.66	38.31
TP$_4$	7.46	57.93	.74	50.47
TP$_5$	10.45	62.80	5.58	52.35
MP	\	\	4.36	58.44
GND				58.44
CASING			.30	58.74

LAKE CO 7/27/71

OWNER: US FOREST SERVICE

BM - BRIDGE 1.5 E OF PARK ENTRANCE

BM ON BRIDGE COLUMN EL 24.4'

(ALEXANDER SPRINGS)

level: CARL

RODMAN

LOCATION - IN LEVY SPANISH LAND GRANT

INCOMPLETE TOPO MAPS

W-
6108

33

BM	BS(+)	HI	FS(-)	ELEV
BM_x	13.01	103.01	/	90'
TP_1	10.49	112.11	1.39	101.62
TP_2	6.54	110.30	8.35	103.76
TP_3	9.50	113.44	6.36	103.94
MP	/	/	1.86	111.58
GND				111.58
CASING			.35	111.93

LAKE CO 7/28/71

OWNER- US DEPT OF AGRICULTURE

BM- INT BRIDGES RD & ENTRANCE TO STATION EL 90'

Level- CARL

ROD- DAN

LOCATION - SEC 2, T21S, R24E, NW/SW 1/4

MP @ GL

W-2461

P-34

BM	BS(+)	HI	FS(-)	EL
BM x	8.12	112.12	/	104.00
TP1	7.12	111.22	8.02	104.10
TP2	6.96	109.72	8.46	102.76
TP3	10.08	116.20	3.60	106.12
TP4	6.00	114.40	7.80	108.40
TP5	13.10	116.10	11.40	103.00
TP6	2.09	109.58	8.61	107.49
TP7	9.63	117.81	1.40	108.18
TP8	5.68	118.49	5.00	112.81
MP	/	/	5.79	112.70
GND				112.70

LAKE CO 7/29/1

OWNER - GROVELAND ACADEMY

BM - INT HWY 33 AND DIRT RD 1.5 MI S OF ACADEMY EL 104'

Level - CARL

ROD - DAN

LOCATION - Sec 15, T21S, R24E, NW/NW 1/4



W-3794

P 35

LAKE CO 7/29/71

OWNER- CITY OF MASCOTTE

BM- ORANGE ST & 5th EL 118'

Level- CARL

ROD- DON

LOCATION- SEC 14, T22S, R24E

SW¼/NW¼

well in pumphouse

MP @ pump level

	BS	HI	FS	EL
BM				
BM×	9.00	127.00	/	118.00
TP1	4.35	124.55	6.80	120.20
TP2	12.77	134.90	2.42	122.13
TP3	13.36	147.98	.28	134.62
TP4	0.01	142.46	5.53	142.45
TP5	11.70	141.31	12.85	129.61
TP6	5.36	144.69	1.98	139.33
MP			5.92	138.77

W-5500

P 36

BM	BS	HI	FS	EL
BM_X	9.34	81.65	\	72.31
TP_1	6.93	84.77	3.81	77.84
TP_2	13.16	95.69	2.24	82.53
TP_3	1.10	94.52	2.27	93.42
TP_4	12.04	104.98	1.58	92.94
TP_5	12.54	116.71	.81	104.17
TP_6	11.41	117.94	.18	116.53
TP_7	1.75	118.81	.88	117.06
TP_8	.85	107.11	12.55	106.26
TP_9	5.65	101.08	11.68	95.43
TP_{10}	10.20	104.48	10.80	90.28
TP_{11}	4.44	98.22	10.70	93.78
MP	\	\	1.98	96.24

LAKE GO 7/30/71

OWNER- WALTER WELLMAN

BM- USGS BM M6 EL 72.31

Level- CARI

ROD- DON

LOCATION - Sec 7, T18S, R24E, SE/SE¼



W-
3712

P
37

BM	BS	HI	FS	EL
BMx	5.27	123.68	/	118.41
TP1	5.76	123.61	5.83	117.85
MP	/	/	6.00	117.61'

LAKE CO 7/30/71

OWNER- ROSS GOLDEN

BM- EL USED FROM W-4837 P. 8

EL. 118.41'

Level-CAR 1

ROD - DAN

LOCATION - SEC 7, T19S, R24E, SE 1/4 / NW 1/4

MP @ GL

PLUGGED

W-6709

P 38

BM	BS	HI	FS	EL
BMx	5.10	98.10		93.00
TP1	4.34	90.41	12.03	86.07
TP2	8.70	89.57	9.54	80.87
TP3	7.65	94.02	3.20	86.37
TP4	12.72	106.57	.17	93.85
TP5	13.06	119.03	.60	105.97
TP6	12.42	130.82	.63	118.40
TP7	4.79	135.10	.51	130.31
TP8	1.43	125.45	11.08	124.02
MP			11.02	114.43
GND				114.43

LAKE CO 7/30/71

OWNER - WM MILLS (BOYS RANCH)

BM - INT 19 & DIRT RD 1 MI S of RANCH

EL 93

Level - CARL

ROD - DAN

LOCATION - Sec 30, T7S, R2CE, NW¼/SW¼



W-6179

	BS	HI	FS	EL
BM				
BM1	1.83	148.83		147'
TP1	.65	136.32	13.16	135.67
TP2	1.18	125.02	12.48	123.84
TP3	.15	112.72	12.45	112.57
TP4	1.22	100.78	13.16	99.56
TP5	1.00	88.48	13.30	87.48
TP6	2.85	80.56	10.77	77.71
MP			10.80	69.76
GND				69.76

T 39

LAKE CO 8/4/71

OWNER - RD KEENE

BM - 2 3/4 mi (E) ALONG Ridgewood Ave TO INT OF DIRT RD ON Left & PAVED RD ON RT. EL. 147'

Level - Clear

ROD - DAN

Location - Sec 13, T22S, R26E, NW/SW 1/4

Well Locked up

M.P @ Door Level

W-5616

P 48

BM	BS	HI	FS	EL
BM x	9.38	91.38	\	82.00
TP1	11.94	97.52	5.80	85.58
MP	\	\	4.98	92.54
GND				92.54
CASING			1.00	93.54

LAKE CO 8/4/71

OWNER - BD OF PUBLIC INST.

BM - HWY 468 & S44C EL 82'

Level - CARL

ROD - DWN

LOCATION - Sec 20, T19S, R24E, NE/NE 1/4

PUMP ENCLOSED

MP @ Door Level

W-
6342

P
41

BM	BS	HI	FS	EL
BMx	11.24	84.24	/	73.00
TP_1	9.60	87.23	6.61	77.63
TP_2	3.00	87.99	2.24	84.99
TP_3	6.84	81.98	12.85	75.14
MP	/	/	4.45	77.53
GND				77.53
CASING			.35	77.88

LAKE CO 8/4/71

OWNER - BD OF PUBLIC INSTRUCTION

BM - JCT OLD HAINES CREEK RD & DOT S-5341

EL 73'

Level - CARL

ROD - DAN

LOCATION - SEC 11, T19S, R25E, SW/SE 1/4

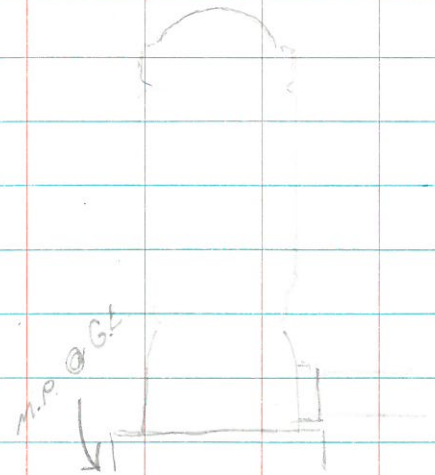

W-6648

	BS	HI	FS	EL
BM				
BM	10.50	78.50	—	68.00
TP1	2.46	73.15	7.81	70.69
TP2	7.60	71.49	9.26	63.89
MP	—	—	5.68	65.81

MARION CO 8/5/71

OWNER - TEXACO SERVICE STA

BM - INT SR 40 & DIRT RD 3/4 MI W OF I 75

EL 68'

Level - CARI

ROD - DAN

Location Sec 15, T15S, R21E, NE 1/4 SE 1/4

MP @ GL

Well Covered IN Hole

W.
7606+7605

P
43

BM	BS	HI	FS	EL
BM$_x$	12.50	78.31	/	65.81
TP$_1$	5.82	77.55	6.58	71.73
MP	/	/	6.52	71.03
GND				71.03

MARION CO 8/5/71

OWNER - HORNE'S MOTOR LODGE & REST.

BM - Well ELEV FROM 6646 USED. EL 65.81

Level - CARL

ROD - DAN

LOCATION SEC 15, T15S, R 21E,
SE 1/4 / NE 1/4

Wells together in SAME BLDG

MP @ floor level

W-6997

P 44

BM	BS	HI	FS	EL
BM×	6.78	78.51	/	71.73
TP_1	4.95	77.11	6.35	72.16
TP_2	4.84	76.45	5.50	71.61
MP			4.52	71.93

MARION CO 8/5/71

OWNER- GULF OIL

BM- EL FROM W 7606 TP, USED EL 71.73'

Level- CARI

ROD- CAN

LOCATION - Sec 14, T15S, R21E, SW¼/SW¼

WELL W PUMPHOUSE

MP @ DOOR LEVEL

W-6918

P 45

BM	BS	HI	FS	EL
BM$_x$	4.52	76.45	/	71.93
TP$_1$	5.94	75.58	6.81	69.64
TP$_2$	8.20	76.73	7.05	68.53
TP$_3$	5.62	75.11	6.94	69.79
MP	/	/	5.15	70.26

MARION CO 5/5/71

OWNER - John Shremmack

BM-EL FROM W-6997 USED EL 71.93'

Level - CARL

ROD - DAN

Location - Sec 23, T15S, R21E, NE 1/4/ SW 1/4

MP @ gl

Submersible well

W-7029

P 46

BM	BS	HI	FS	EL
BM1	1.80	80.80	—	79.00
TP1	3.52	71.98	12.34	68.46
TP2	11.45	79.23	4.20	67.78
TP3	7.71	84.30	2.64	76.59
MP	/	/	5.67	78.63

MARION CO 8/6/71

OWNER- SUN OIL

BM - INT SR200 & DIRT RD .7 MI. W OF INT 75 EL 79'.

Level - CARL

ROD - DAN

LOCATION

MP @ GL.

Submersible

W-6543

BM	BS	HI	FS	EL
BMx	6.06	82.65	/	76.59
TP1	9.21	80.83	11.03	71.62
TP2	5.95	82.66	4.12	76.71
MP	/	/	7.60	75.06

MARION CO 8/6/71

OWNER - TEXACO SER. STA

BM - TP3 p46 EL 75.59'

Level - CARL

ROD - DAN

LOCATION

well LOCKED UP

MP @ DOOR LEVEL

W-7000

p 48

BM	BS	HI	FS	EL
BMx	6.49	81.55	/	75.06
MP	/	/	6.30	75.25

MARION CO 8/4/71

OWNER - HUMBLE OIL

BM EL FROM W-6543, p47

Bk. 74.06

FIG See p 41

MP @ GL

W-7455

P 49

BM	BS	HI	FS	EL
BM1	5.76	77.76	—	72.00
TP1	8.30	76.11	9.95	67.81
TP2	8.74	76.53	8.32	67.79
TP3	5.52	76.74	5.31	71.22
MP			4.38	72.36

MARION CO 8/9/71

OWNER- GULF OIL

BM- INT NW 44 Ave & BLITCHTON RD EL 72'

Level - CARL

ROD - DAN

LOCATION - SEC 10, T15S, R21E,
NE 1/4/NE 1/4

Well in pumphouse
MP @ door level

W-
7454

P
50

MARION CO 8/9/71

OWNER AMERICAN OIL

BM P49 EL 72.36

Level-CARL

ROD-DAN

BM	BS	HI	FS	EL
BMx	4.38	76.74	/	72.36
TP1	13.36	85.21	4.89	71.85
TP2	4.43	81.27	8.37	76.84
MP	/	/	4.45	76.82

LOCATION - Sec 11, T15S, R2E, NW¼/NW¼

MP @ BL

well CAPPED

W-
8024

P
51

BM	BS	HI	FS	EL
BMx	4.45	81.27		76.82
TP1	7.95	79.11	10.11	71.16
MP	/	/	6.13	72.98

MARION CO 8/9/71

OWNER: MARATHON OIL CO

BM - See p 50

Level - CARL

ROD - DAN

LOCATION - Sec 11, T15S, R21E, NW 1/4/
NW 1/4

well in pumphouse

MP @ GL

W-
6920

P
52

BM	BS	HI	FS	EL
BMx	13.36	87.36	/	74.00
TP1	5.02	91.03	1.35	86.01
MP	/	/	4.77	86.26

MARION Co 8/10/71

OWNER SUN OIL Co

BM- INT 484 & 475 74'

Level-CARI

ROD-DAN

LOCATION-Sec12, T17S, R21E,
NE¼/SE¼



W-8774

BM	BS	HI	FS	EL
BMx	4.77	91.03	/	86.26
TP1	5.05	89 98	6.10	84 93
MP	/	/	5.96	84.02

MARION CO 8/10/71

OWNER - STUCKEYS

BM - EL P52 86.26'

Level + CARI

ROD - DAN

LOCATION - SEC 12, T 7S, R 2 1 E,
SE 1/4 / NE 1/4

MP @ Ck.

COVERED WELL

W-6636

p 54

BM	BS	HI	FS	EL
BM x	2.15	112.15	—	110.00
TP 1	12.74	116.61	8.28	103.87
TP 2	12.82	128.07	1.36	115.25
TP 3	.74	120.85	7.96	120.11
TP 4	1.85	109 98	12.72	108.13
TP 5	.10	97.18	12.90	97.08
TP 6	10.00	95.33	11.85	85.33
TP 7	8.22	100.55	3.00	92.33
MP	—	—	4.6	95.95
CASING			.7	96.65

MARION CO 8/10/71

OWNER - GOLDEN HILL ACADEMY

BM - INT ALT 27 & SCHULTEN FARM RD EL 110'

Level - DAN

Rod - CARI

LOCATION - Sec 31, T14S, R2IE, SW¼ SE¼

FIG

Sec pH

MP @ GL

W-6974

BM	BS	HI	FS	FL
BMx	3.08	126.08	/	123.00
MP			5.67	120.41

P 55

MARION CO 8/11/71

OWNER - NAUTILUS TRAILER PK

BM - int. of 27 30 41 + rd. to left of park entrance

Level - DAN

ROD - CARI

LOCATION - sec 40, T15S, R22E, NW 1/4 / SE 1/4

MP @ GK.

Submersible

WS
4251

P
56

BM	BS	HI	FS	EL
BM×	.01	159.01	/	159.0
TP_1	.48	146.35	13.14	145.87
TP_2	9.96	145.81	10.50	135.85
TP_3	1.83	134.84	12.80	133.01
TP_4	2.20	124.61	12.43	122.41
MP			7.01	117.60
GND				117.60
CASING			1.0	118.60

MARION CO 8/11/71

OWNER - CITY OF OCALA

BM - INT SE 8th St & 9th Ave. SE

Level - DAN

ROD - CARI

LOCATION - Sec 18, T15S, R22E,
SE 1/4 / SE 1/4

W-6115

P 50

BM	BS	HI	FS	EL
BMx	2.8	71.8	/	69.00
TP1	8.1	69.0	10.9	60.9
TP2	13.11	80.15	1.96	67.04
TP3	13.30	92.93	.52	79.63
TP4	10.20	101.89	1.24	91.69
TP5	3.98	93.99	1.88	90.01
TP6	.01	84.32	9.68	84.31
TP7	1.57	79.61	12.28	78.04
MP	/	/	13.30	66.31

MARION Co 8/11/71

OWNER-MARION Co ASSN. FOR RETARDED CHILDREN

BM- INT of SE 13th St. & SE 30th Ave.

Level- DAN

ROD- CARI

LOCATION- Sec 22, T15S, R22E, SE 1/4/SW 1/4

MP @ GL

FIG.

PIPE STICKING OUT OF GROUND

W-6002

P 58

BM	BS	HI	FS	EL
BMx	10.51	94.82		84.31
TP1	5.15	91.32	7.65	86.17
MP	/	/	5.25	86.07

MARION CO 8/11/71

OWNER - 17th St CHURCH OF CHRIST

BM - elev. at TP6 Page 57

Level - DAN

ROD - CARI

LOCATION - Sec 22, T15S, R22E,
NW 1/4 / SW 1/4

PUMP INSIDE

MP @ Door Level

W-
7532

BM	BS	HI	FS	EL
TP1	6.72	118.72	/	112'
TP2	9.67	125.36	3.03	115.69
MP	—	—	3.70	121.56

MARION CO 8/12/71

owner - Little Rebel (now Little General)

BM - int. SE 3rd St. + Pine Ave.
Rd EL 112'

Level - DAN
ROD - CARI

LOCATION - Sec 40, T15S, R22E
NW 1/4 SE 1/4

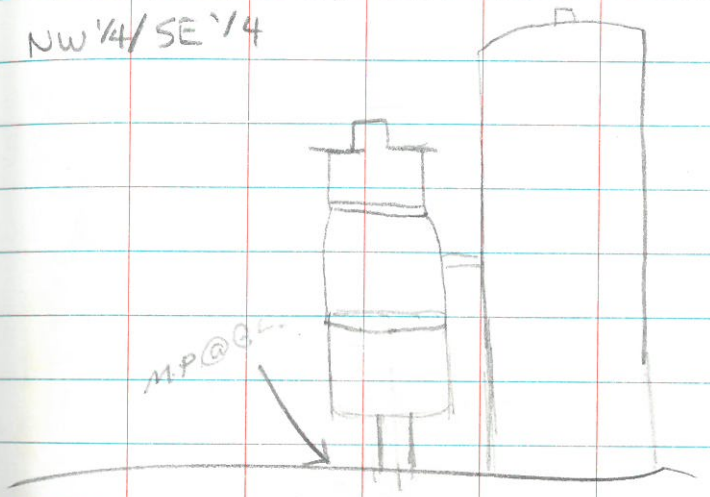

2682

P
CO

FM	BS	HI	FS	EL.
TP1	7.85	89.85	/	82.00
TP2	9.5	96.72	2.63	87.22
TP3	12.3	104.14	4.88	91.84
TP4	2.8	104.39	2.55	101.59
MP	/		8.9	95.49

MARION CO 8/13/71

OWNER - WC ADAMS (ALAMO Motel)

BM - NE 30TH Ave. + NE 7TH ST.

LEVEL - DAN

ROD - CARL

LOCATION - Sec 15, T15S, R22E, NE¼/NW¼



W-8233

	BS	HI	FS	EL
BM				
TP1	6.18	63.80	/	57.00
TP2	6.64	60.44	10.00	53.80
MP			8.42	52.02

P 41 1

MARION CO 8/13/71

OWNER - WM. BERKES (MUSTANG Motel)

BM - HW (40) & intersection #2 West of where two parts of (40) join

Level - DAN

ROD - CAR

LOCATION - Sec 1, T15S, R22E, NE 1/4 / SW 1/4

M.P @ Door level

Well IN HOUSE

W-
8432

P
62

BM	BS	HI	FS	EL
TP	9.16	87.16	/	78.00
MP			5.90	81.26

MARION CO 8/13/71

OWNER - RC ALABECK BUILDER

BM NE 25th Ave. & 14th St.
EL 78'

Level - DAN I

ROD - CARI

LOCATION - Sec 9, T15S, R22E,
SE 1/4/NE 1/4

MP @ G.L.
Submersible Well

FW-
8133

P
63

BM	BS	HI	FS	EL
TP1	6.2	70.20	/	64.00
TP2	9.4	71.70	7.90	62.30
MP			6.70	65.00

MARION CO 8/17/71

OWNER - IMPERIAL FLA OIL

BM - 35th ST. N.W. & NW 19 AU

Level - DAN

Rod - CARL

LOCATION - SEC 6, T15S, R21E, NW¼ / NW¼

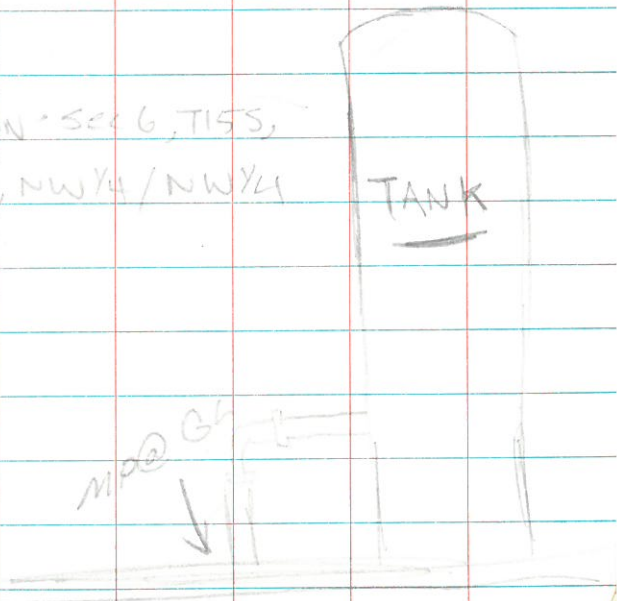

W-10393

P 64

BM	BS	HI	FS	EL.
TP1	7.38	73.69		66.31'
TP2	6.10	77.14	2.75	70.94
MP			10.93	66.21
GND				53.91
CASING			1.0	54.91

MARION CO 5/17/71

OWNER - CERTIFIED GROCERS OF FLA

BM - well 6115, EL 66.31'

Location: Sec 27, T5 15S, R22E; NE¼/NW¼



W-6471

P 65

BM	BS	HT	FS	EL.
BM	4.83	90.83	/	86.00
TP	5.19	86.72	9.3	81.53
MP	/	/	5.17	81.55

MARION Co 8/18/71

OWNER - DONALD SARR (TRAILER PK)

BM - HWY 441 & Ranchway

EL 86

Level - DAN

ROD - CARL

Location - Sec 9, TS 17S, R23E

NW¼ / NW¼



W-8884
?

BM	BS	HI	FS	EL
BM1	4.56	88.56		84
MP	/	/	5.28	83.28

P 66

MARION CO 8/18/71

OWNER - FLA PEACH COOP

BM - INT HWY 535 & ENTRANCE TO COOP 1.6 MI N OF INT HWY 535 & RR TRACKS. EL 84'

Level - DAN

ROD - CARL

LOCATION - Sec 24, T5 16S, R22E NE¼/NE¼



W- 7134

p 67

BM	BS	HI	FS	EL
BM	10.20	80.20	/	70.00
TP1	5.51	79.61	6.10	74.10
MP			5.43	74.18

MARION Co 8/20/71

owner - Lindale's Drive-in

BM - 28th St. NE. & 5th Ave NE.

elev. - 70'

Level-DAN

ROD-CARL

LOCATION - sec 5, T15S, R22E, NW1/4/SE1/4

Submersible well

MP @ 6.0

W-5112

P 68

MARION CO 8/20/71

OWNER - Pac-A-Sac

WELL - W-7734

Level-DAN

ROD-CARL

LOCATION-SEC 5, T15S, R22E, NW¼/SE¼

	BS	HI	FS	EL.
BM				
BM*	6.39	80.57	/	74.18
MP	/	/	8.96	71.61

MP @ SL

Casing pulled spot elev below

W-5539

p 69

MARION CO 8/20/71

OWNER - New Taylor Air Field

Bm×	BS	HI	FS	EL.
TP	4.95	81.95		87.00'
MP	/	/	9.26	72.69

BM - J-186 elev - 87'
(USGS)

Level-DAN
ROD-CARI

LOCATION - Sec 20, T15S, R21E, NE 1/4, SE 1/4

MP @ 6m
Submersible

W- 5968

P 70

BMx	BS	HI	FS	EL.
TP1	7.13	79.82		72.69
TP2	6.15	76.92	9.05	70.77'
MP	/		3.16	73.76'

MARION CO 8/20/71

owner - Same as p-69

BM - elev. at well p-69

Level - DAN

ROD - CARI

LOCATION - sec 20, T15S R2IE, NE¼/NE¼

M.P. @ GL

FIG see p52

w-5575

P 71

BM x	BS	HI	FS	EL.
TP1	6.85	79.85	/	73.00
TP2	7.25	78.85	8.15	71.60
MP	-	-	4.76	74.09

MARION CO 8/20/71

owner - National Hood Corp.

BM - INT. SW 17th St. & 15th Ave SW.

Level - DAN

ROD - CARI

LOCATION - Sec 19, T15S, R21E, SW¼/NW



W 4789

P 72

	BS	HT	FS	EL
BMx				
TP_1	12.7	103.70	/	91.0'
TP_2	.70	91.12	3.28	90.42
TP_3	4.40	85.10	10.42	80.70
MP	/	/	10.02	75.08

MARION CO 8/23/71

Owner - CITY OF OCALA

BM - NE 9th St. & 8th Ave NE.

Level - DAN

ROD - CARL

LOCATION - Sec 8, T15S, R21E, SW¼ SE¼

M.P. @ G.L.

DRAINAGE PIPE

W- 7631

p 73

MARION CO 8/23/71

BMx	BS	HI	FS	EL
TP1	3.82	126.82		123.00
TP2	.47	114.63	12.65	114.17
TP3	7.80	110.05	12.38	102.25
TP4	5.34	12.07	3.32	106.73
MP			2.9	109.17

power - Darwin Hale

BM - see p. 55

Level - DAN

ROD - CARL

LOCATION - Sec 40, T15S, R22E, NW 1/4/ SE 1/4

well in pumphouse

MP @ floor level

W- 5526

P 74

MARION CO 8/23/71

OWNER - Town of Bellview

BM - Oliver Hub + 27 301 441

Level - DAN

ROD - CARI

LOCATION - sec 36, T16S, R22E, NE¼/NE¼

well in Pumphouse

MP @ Door Level

BMx	BS	HI	FS	EL
TP	5.16	98.16	/	93.00
TP_2	1.96	87.70	12.42	85.74
TP_3	13.3	100.80	0.2	87.50
TP_4	12.85	111.71	1.94	98.86
TP_5	4.48	103.79	12.4	99.31
TP_6	12.9	115.01	1.68	102.11
MP	/	/	4.65	100.36

W-5461

P 75

MARION CO 8/24/71

BM	BS	HI	FS	EL
TP1	6.09	117.69	/	111.5'
TP2	5.51	112.09	11.16	106.53
NP	/	/	4.43	107.66'

owner - Universal Sewer Pipe Corp

BM - Manhole cover #11
SW corner of eastern
-most building EL 111.50'

Level-DAN
ROD-GARI

LOCATION- sec 33, T15S, R22E,
SE 1/4/SE 1/4

W-47.90

P 76

MARION CO 8/24/71

BM	BS	HI	FS	EL
BMx	0.01	91.01	/	91.00
TP1	.64	79.23	12.42	78.59
TP2	11.82	79.05	12.10	67.13
TP3	11.22	89.55	.72	78.33
TP4	3.13	83.18	9.50	80.05
MP	/	/	11.10	72.08

OWNER - CITY OF OCALA

BM - NE 9 St. & 8 AVE NE

Level - DAN

ROD - CARL

LOCATION - SEC 17, T15S, R21E, NE¼/NW¼

MP @ BX

DRAINAGE well

W-7663

P 77

BM	BS	HI	FS	EL
TP1	1.45	104.45	/	103.00
TP2	.01	91.71	12.75	91.70
TP3	6.6	84.99	13.32	78.39
TP4	4.2	82.24	6.95	78.04
MP	/	/	7.7	74.54

MARION CO 8/24/71

OWNER - McDONALD & SONS CONSTR.

BM 33 ct + 38 1/2 Auc SE

elev. 103'

Level - DAN

Rod - CARL

Location - sec 27, T15S, R22E, SE 1/4/SE 1/4



W-
5883

P
78

BMx	BS	HI	FS	EL
TP1	10.33	60.33	/	50.00'
TP2	4.35	55.85	8.83'	51.50
MP	/	/	5.38	50.47

MARION CO 8/25/71

OWNER - H. JOHNSON MOTOR LODGE

BM - Springside Motel
elev. 50'

level - DAN

ROD - CHRI

LOCATION - sec 1, T15S, R22E,
SW 1/4 / NE 1/4

MP @ 8'

Submersible