Well Schedule Completed

NORTHWEST FLORIDA WATER MANAGEMENT DISTRICT St. Johns - Test FILE NO. 6A-46

NWFID-4449

WELL NUMBER _____ BASIN 11c LAT. 30°39'31" LONG. 84°36'19" COUNTY Gadsden DATE 5-23-79 PERMIT NO. _____

LOCATION T3N R4W SEC 14 SW¼ of SW¼ of NE¼ MAP OR QUAD Dogtown 1:24,000

OWNER Community, St. Johns ADDRESS _____

WELL DEPTH 399 ft. CASED 0 ft. OPEN HOLE _____ ft. WELL FINISHED: SCREENED ✓ OPEN HOLE _____

START OF LOG (LSD) ± 0 ft. TOP OF CASING TO LSD N/A DEPTH LOGGED TOP 2 ft. BOTTOM 399 ft. TOTAL FT. LOGGED 1985

CONDITION test hole DATE DRILLED 5-23-79 GROUTED ___ DATE _____ CAPPED ___ TYPE OF CASING ___ SIZE _____

FLOWING NO GPM _____ HEAD _____ IN. TOP OF LS LSD N/A MSL _____ ELEVATION OF LSD TO MSL 295'

FORMATION _____ FORMATION TOP REFERENCE TO LSD _____ ft. MSL _____ ft.

AQUIFER ~~Hawthorn~~ FLORIDAN WATER LEVEL REFERENCE TO LSD — ft. MSL _____ ft. ARTESIAN HEAD _____ ft.

TYPE OF LOG	INTERVAL TO		VERT. SCALE	HORZ. SCALE	DIRECTION LOGGED	SPEED FT./MIN.	REMARKS
• Gamma w/ccl TC= 2	2	397	1"20ft.	200CPS			
• Caliper-Arms= 32"	25	399	20				
Temp w/ccl			20				
Fluid Resistivity			20				
3 Electric 216,64 | SP	50	396	20				
Flow Meter							
Sampler							
Neutron							

LOCATION:

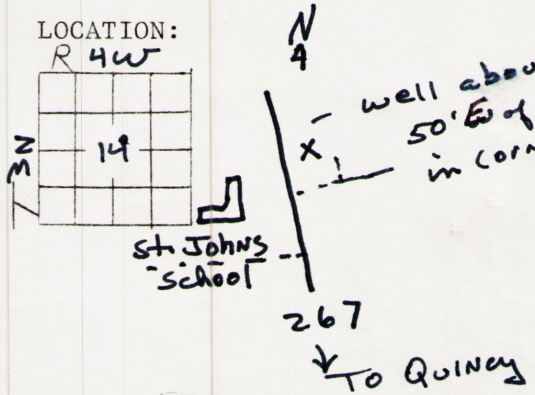

USE OF WELL Anode __ Drainage __ Observation __ Oil-Gas __ Recharge __ Test ✓ Abandoned __ Withdrawal __ Waste __ Irrigation __ Public Supply __

QUALITY WATER SAMPLE Yes __ No ✓ Date _____ Depth(s) _____ pH _____ Salinity _____ Conductivity _____ Temp. ____ Chloride _____

DRILLER Rowe TYPE OF RIG Rotary PUMP INTAKE DEPTH — TYPE OF PUMP — hp — DRILLER SAMPLES yes

Start of Logging 3 pm Finished logging 4:30 Total Time 1.5 hr. Operator/observer Kwader /

Well Accessibility good just west of Road about 50'

Lithological Summary _____

REMARKS: Rowe, Looking for a zone to screen above the Floridan Aquifer possibly 260' - 360'. Test hole only - Rotary full of Mud

THIS LOG FOR HYDROGEOLOGICAL DATA ONLY - NOT FOR CONTRACTUAL SATISFACTION

NWFWMD Form No. 42


CALIPER
GA-46
NWFID-4449
5-23-79
50
100
150
200
250
300
350
400
4"
6"
8"
10"
12"
14"
16"
18"
20

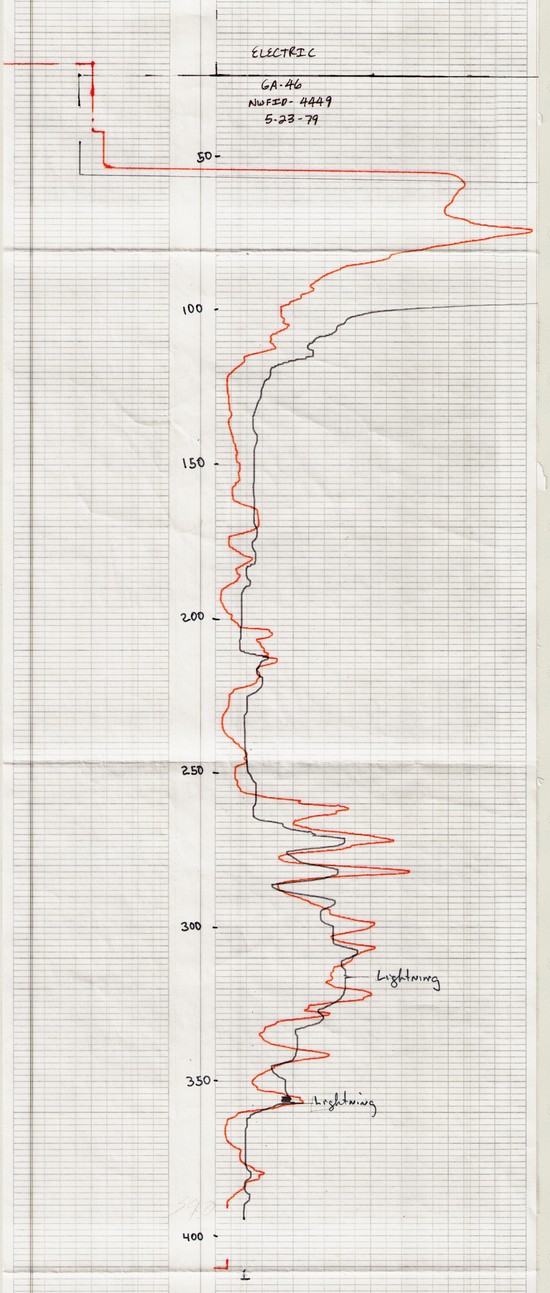
ELECTRIC
GA-46
NWFED- 4449
5-23-79
50
100
150
200
250
300
350
400
Lightning
Lightning


50
100
150
200
250
300
350
400
OFF
good SAND
1000 MA
Change H2 Scale x 10
100 MA
Lightning
16"
64"
NORMALS

GAMMA

GA-46

NWFID-4449

5-23-79

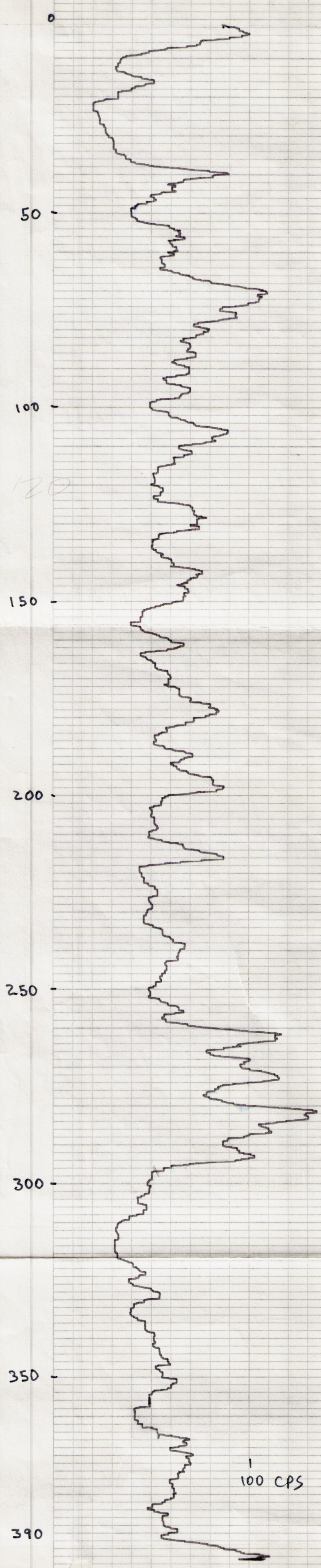

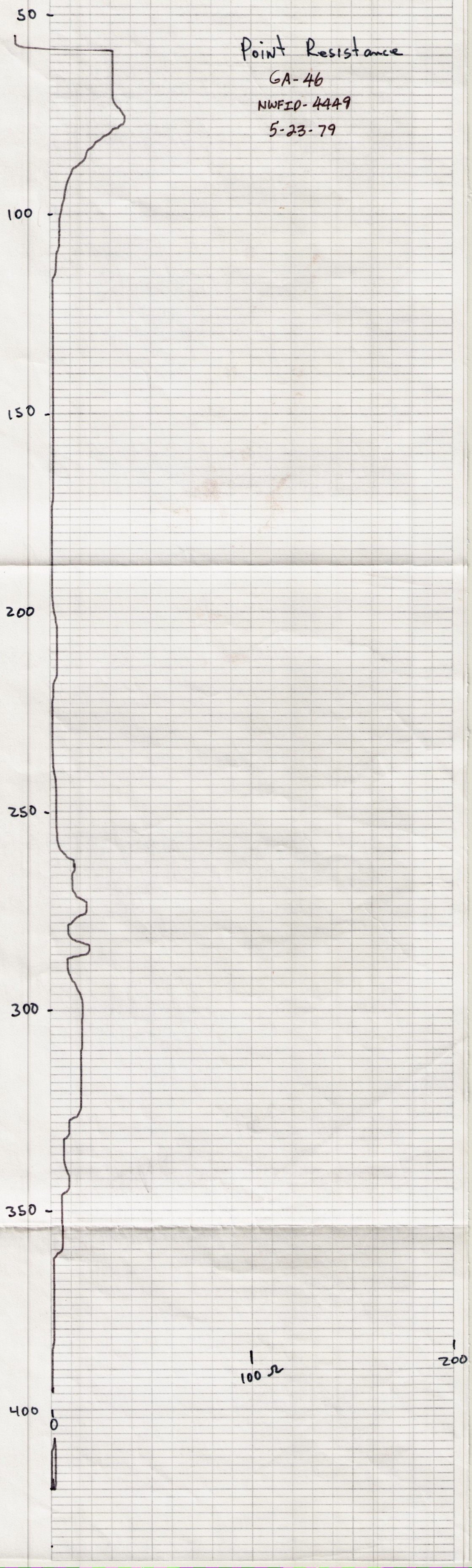
Point Resistance
GA-46
NWFID-4449
5-23-79
50
100
150
200
250
300
350
400
0
100 Ω
200