Panama City Beach Nourishment Program
State Cost-Sharing Public Access Eligibility

July 2022

PANAMA CITY BEACH

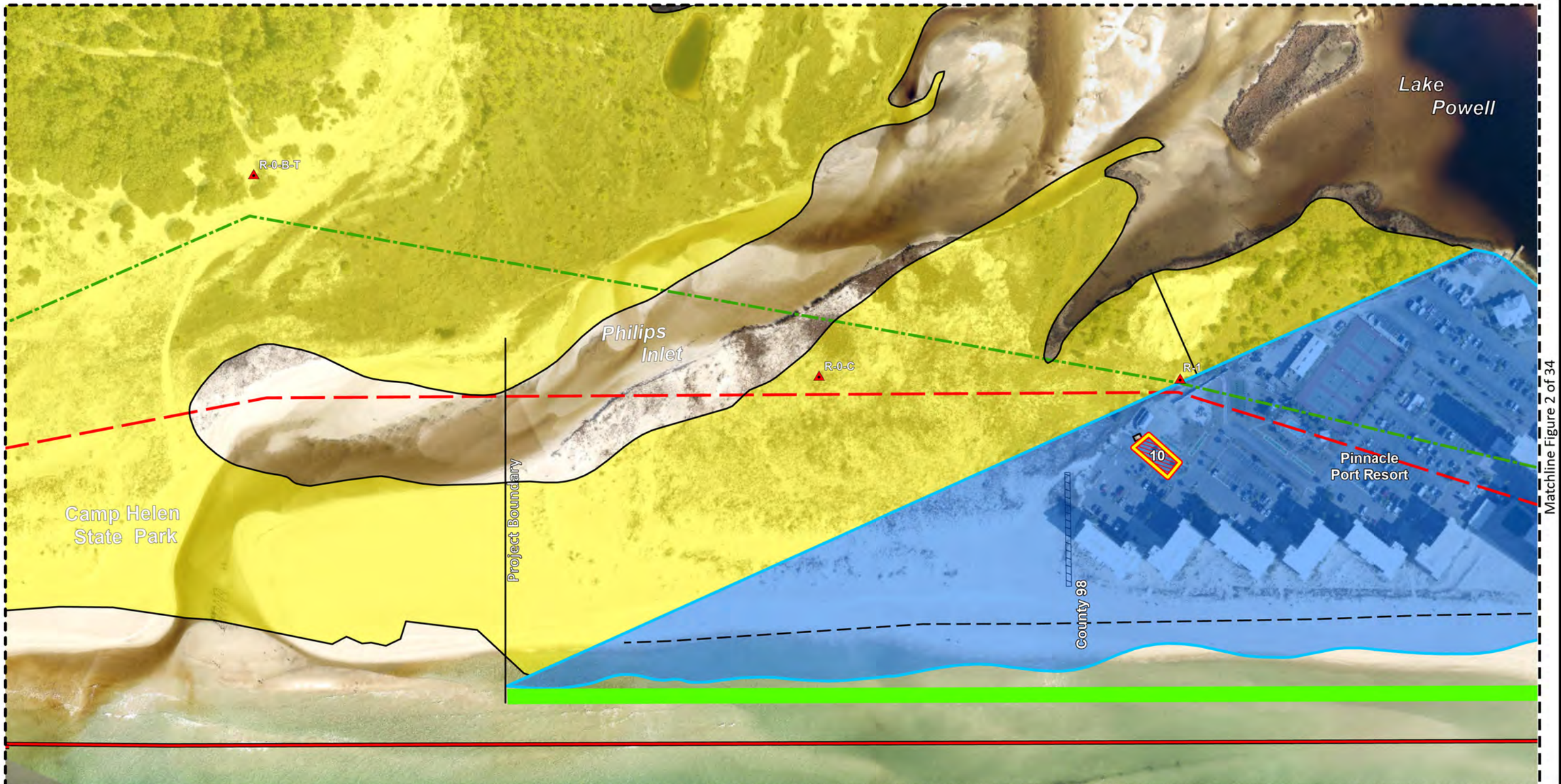

Notes:

1. Background imagery is Esri's World Imagery basemap.
3. 2016 zone is based on the current Bay County zoning data.

Legend:

- Condo Eligible
- Condo Not Eligible
- Hotel Eligible
- Eligible Access
- Potential Access
- Public Beach Access
- Public Parking
- Park Boundary
- Bike Racks

Zoning:

- Commercial
- Recreational/Conservation
- Residential

- Old Coastal Construction Control Line
- New Coastal Construction Control Line
- 1997 7' Contour
- Erosion Control Line
- FDEP Critical Erosion Areas
- Public Restroooms
- FDEP Monument

N E S W

0 100 200 Feet

TITLE:

Panama City Beach Nourishment Program
State Cost-Sharing Public Access Eligibility

APTIM

6401 Congress Avenue
Suite 140
Boca Raton, FL 33487
APTIM.com

Date: 7/12/22	By: HMV	Comm No. : 631023505	**Figure No.1**

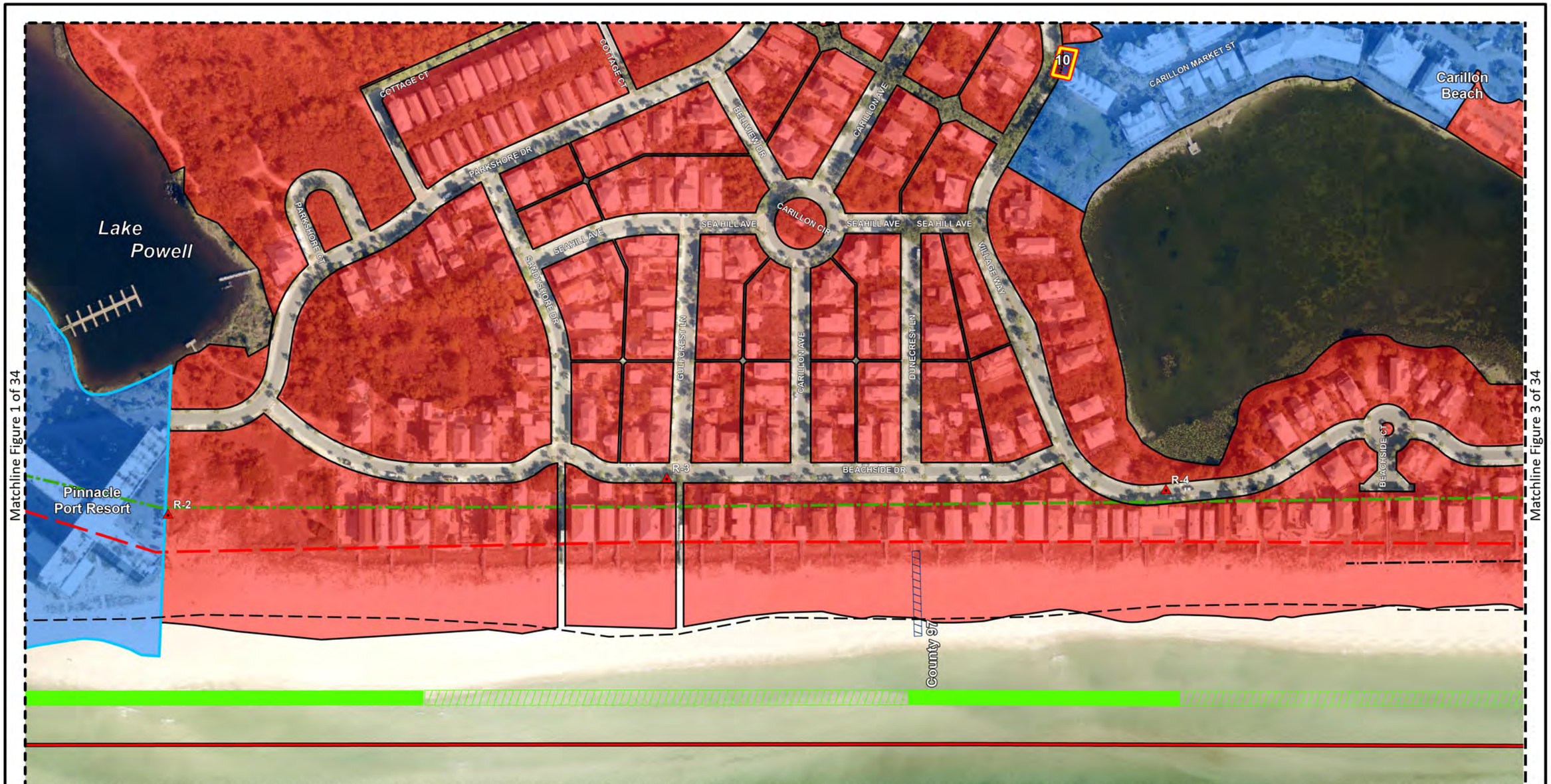

Notes:

1. Background imagery is Esri's World Imagery basemap.
3. 2016 zone is based on the current Bay County zoning data.

Legend:

- Condo Eligible
- Condo Not Eligible
- Hotel Eligible
- Eligible Access
- Potential Access
- Public Beach Access
- Public Parking
- Park Boundary
- Bike Racks

Zoning:

- Commercial
- Recreational/Conservation
- Residential
- Old Coastal Construction Control Line
- New Coastal Construction Control Line
- 1997 7' Contour
- Erosion Control Line
- FDEP Critical Erosion Areas
- Public Restroooms
- FDEP Monument

N E S W

0 100 200 Feet

TITLE:

Panama City Beach Nourishment Program
State Cost-Sharing Public Access Eligibility

APTIM

6401 Congress Avenue
Suite 140
Boca Raton, FL 33487
APTIM.com

Date: 7/12/22	By: HMV	Comm No. : 631023505	**Figure No.2**

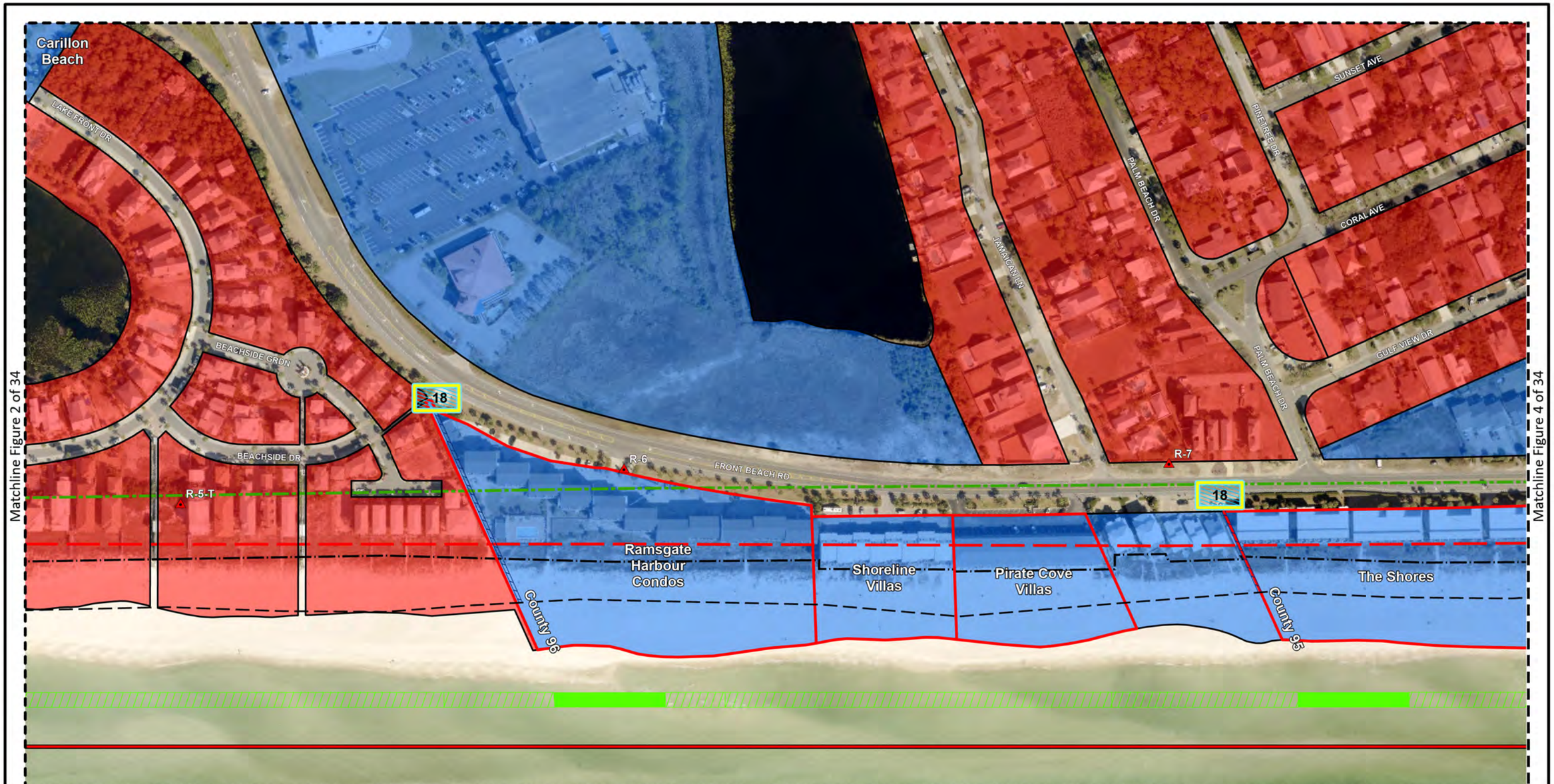

Notes:

1. Background imagery is Esri's World Imagery basemap.
3. 2016 zone is based on the current Bay County zoning data.

Legend:

- Condo Eligible
- Condo Not Eligible
- Hotel Eligible
- Eligible Access
- Potential Access
- Public Beach Access
- Public Parking
- Park Boundary
- Bike Racks

Zoning:

- Commercial
- Recreational/Conservation
- Residential
- Old Coastal Construction Control Line
- New Coastal Construction Control Line
- 1997 7' Contour
- Erosion Control Line
- FDEP Critical Erosion Areas
- Public Restroooms
- FDEP Monument

N E S W

Feet
0 100 200

TITLE:

Panama City Beach Nourishment Program
State Cost-Sharing Public Access Eligibility

APTIM

6401 Congress Avenue
Suite 140
Boca Raton, FL 33487
APTIM.com

Date: 7/12/22	By: HMV	Comm No. : 631023505	**Figure No.3**

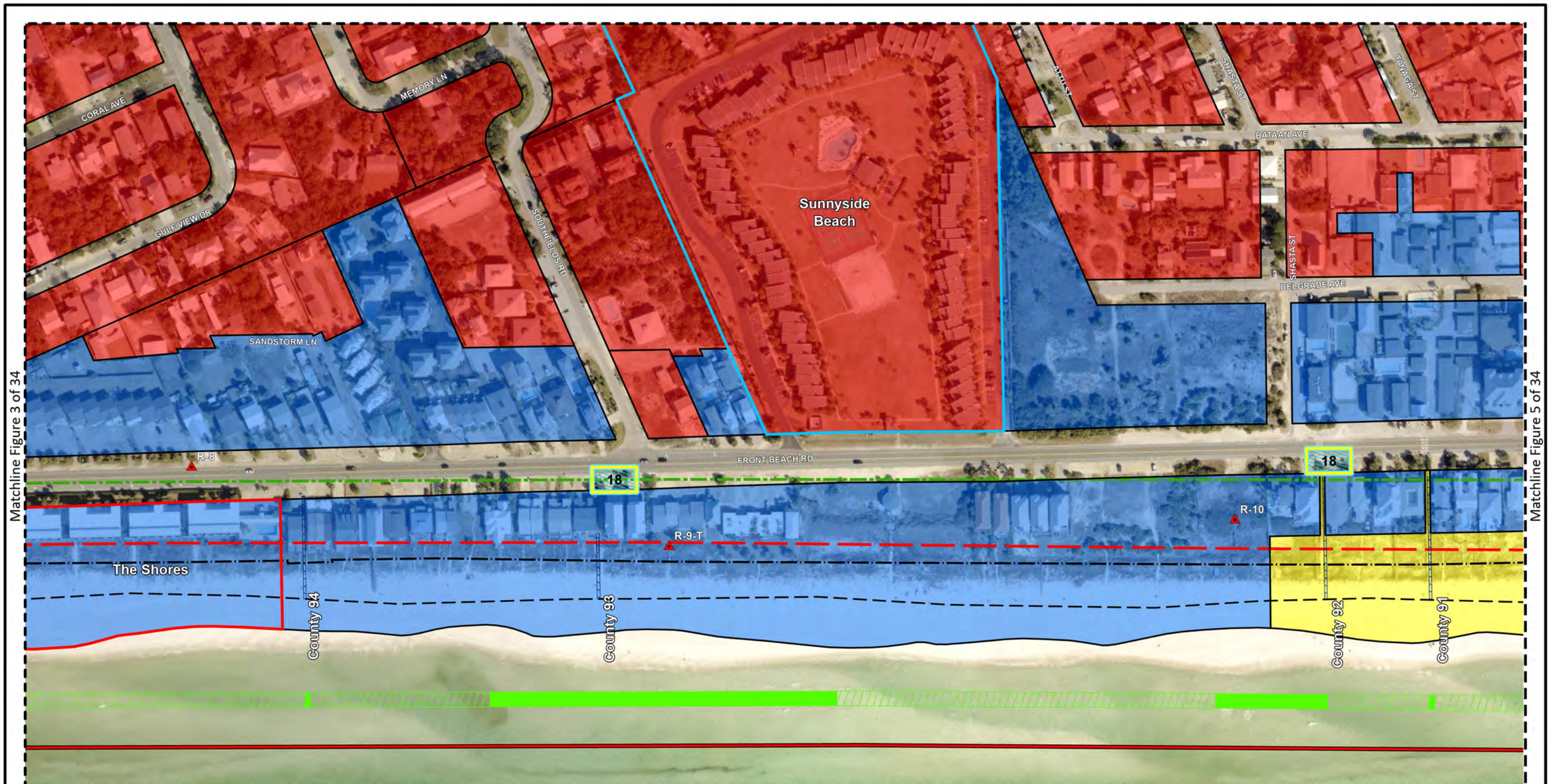

Notes:

1. Background imagery is Esri's World Imagery basemap.
3. 2016 zone is based on the current Bay County zoning data.

Legend:

- Condo Eligible
- Condo Not Eligible
- Hotel Eligible
- Eligible Access
- Potential Access
- Public Beach Access
- Public Parking
- Park Boundary
- Bike Racks

Zoning:

- Commercial
- Recreational/Conservation
- Residential

- Old Coastal Construction Control Line
- New Coastal Construction Control Line
- 1997 7' Contour
- Erosion Control Line
- FDEP Critical Erosion Areas
- Public Restroooms
- FDEP Monument

N E S W

0 100 200 Feet

TITLE:

Panama City Beach Nourishment Program
State Cost-Sharing Public Access Eligibility

APTIM

6401 Congress Avenue
Suite 140
Boca Raton, FL 33487
APTIM.com

Date: 7/12/22	By: HMV	Comm No. : 631023505	**Figure No.4**

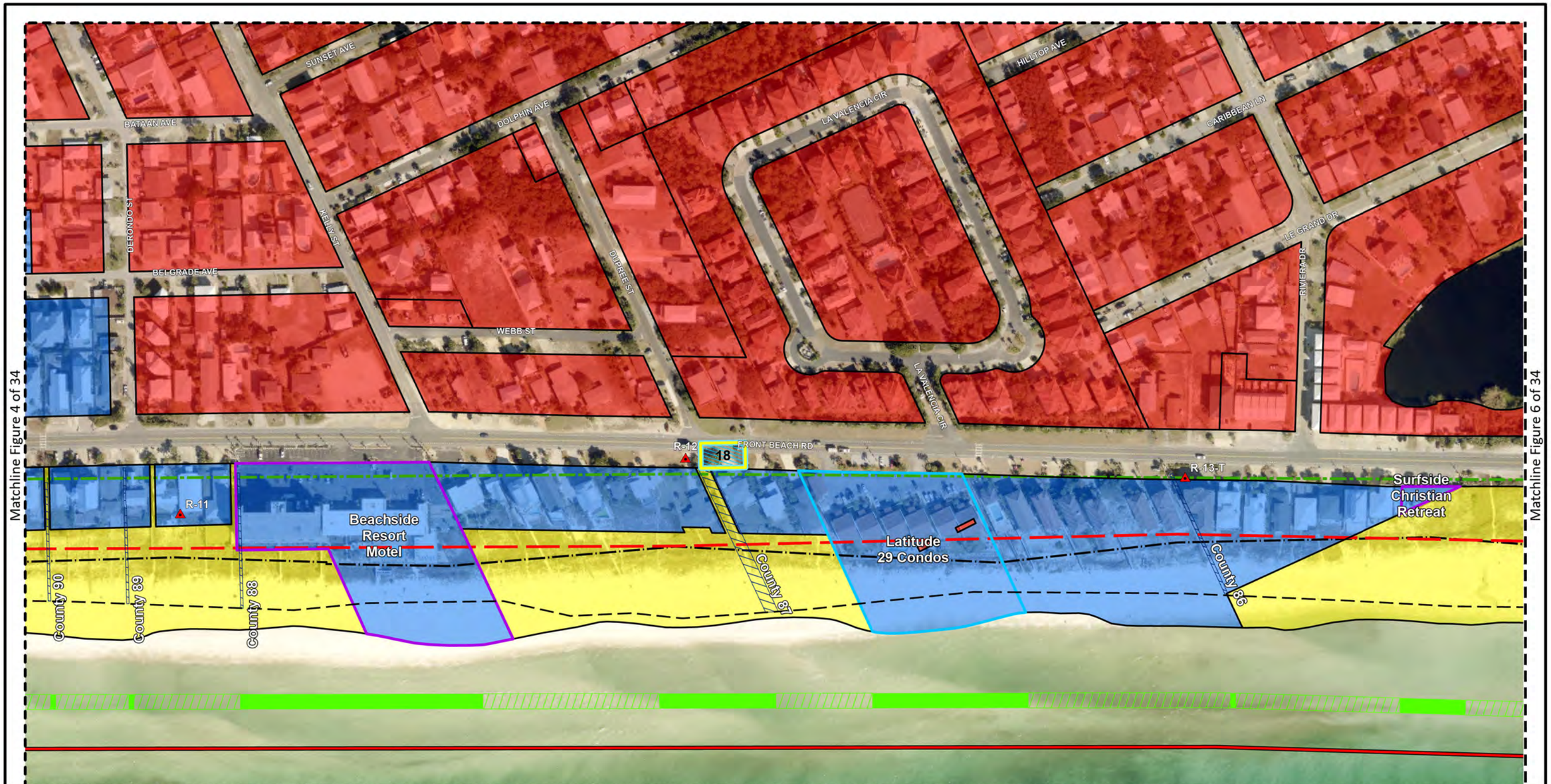

Notes:

1. Background imagery is Esri's World Imagery basemap.
3. 2016 zone is based on the current Bay County zoning data.

Legend:

- Condo Eligible
- Condo Not Eligible
- Hotel Eligible
- Eligible Access
- Potential Access
- Public Beach Access
- Public Parking
- Park Boundary
- Bike Racks

Zoning:

- Commercial
- Recreational/Conservation
- Residential

- Old Coastal Construction Control Line
- New Coastal Construction Control Line
- 1997 7' Contour
- Erosion Control Line
- FDEP Critical Erosion Areas
- Public Restroooms
- FDEP Monument

N E S W

0 100 200 Feet

TITLE:

Panama City Beach Nourishment Program
State Cost-Sharing Public Access Eligibility

APTIM

6401 Congress Avenue
Suite 140
Boca Raton, FL 33487
APTIM.com

Date: 7/12/22	By: HMV	Comm No. : 631023505	**Figure No.5**

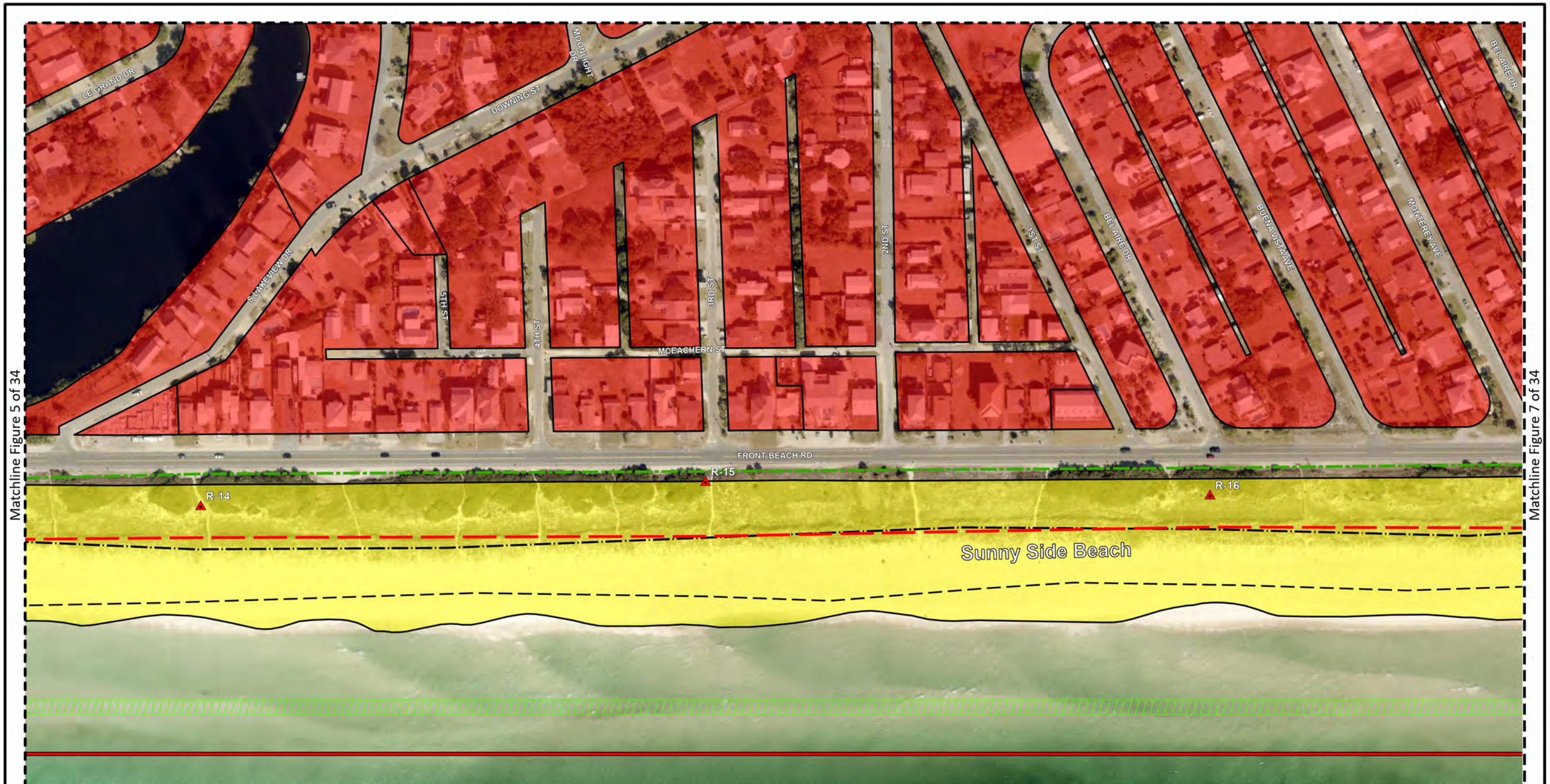

Notes:

1. Background imagery is Esri's World Imagery basemap.
3. 2016 zone is based on the current Bay County zoning data.

Legend:

- Condo Eligible
- Condo Not Eligible
- Hotel Eligible
- Eligible Access
- Potential Access
- Public Beach Access
- Public Parking
- Park Boundary
- Bike Racks

Zoning:

- Commercial
- Recreational/Conservation
- Residential
- Old Coastal Construction Control Line
- New Coastal Construction Control Line
- 1997 7' Contour
- Erosion Control Line
- FDEP Critical Erosion Areas
- Public Restroooms
- FDEP Monument

N E S W

Feet
0 100 200

TITLE:

Panama City Beach Nourishment Program
State Cost-Sharing Public Access Eligibility

APTIM

6401 Congress Avenue
Suite 140
Boca Raton, FL 33487
APTIM.com

Date: 7/12/22	By: HMV	Comm No. : 631023505	**Figure No.6**

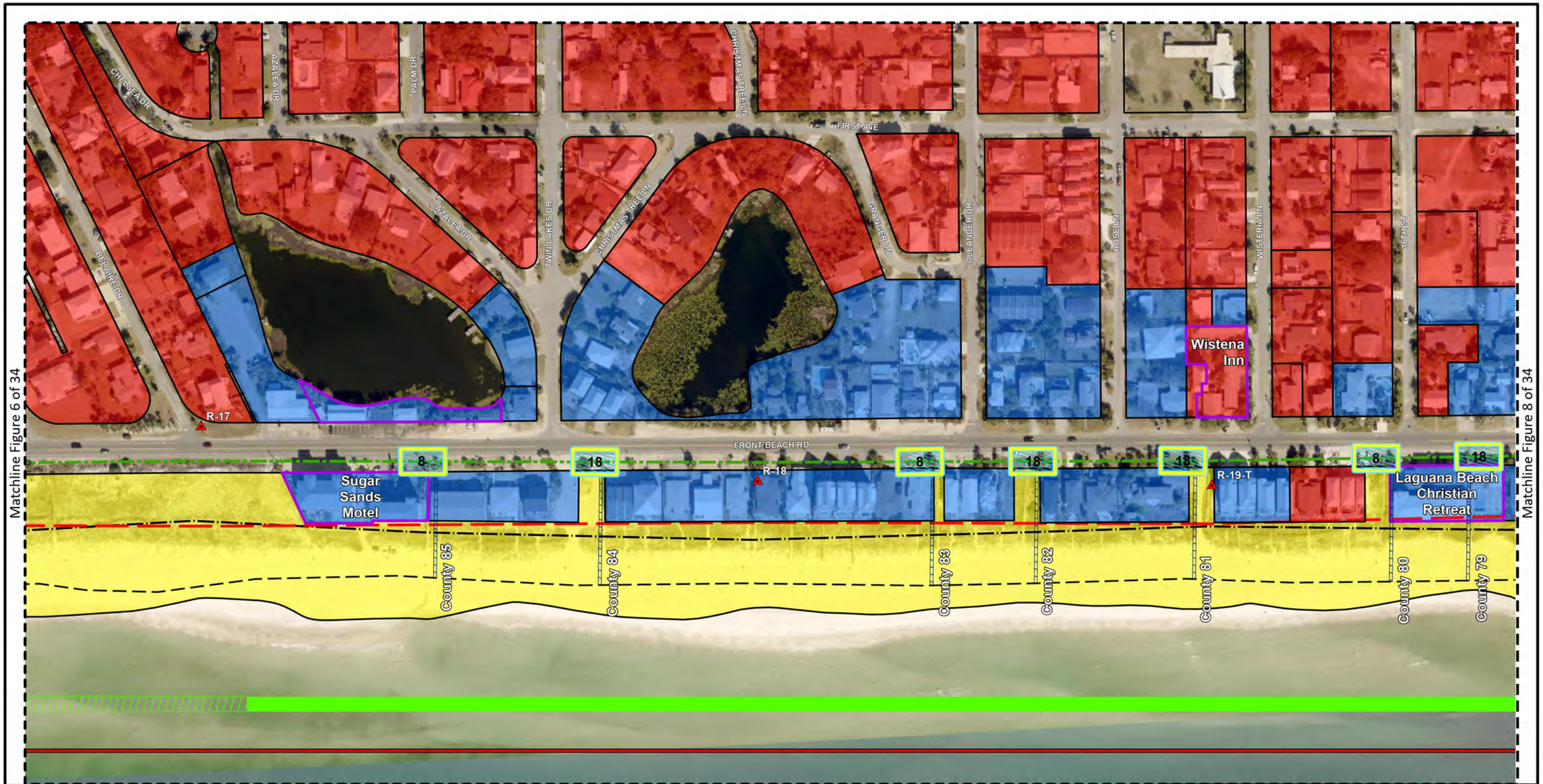

Notes:

1. Background imagery is Esri's World Imagery basemap.
3. 2016 zone is based on the current Bay County zoning data.

Legend:

- Condo Eligible
- Condo Not Eligible
- Hotel Eligible
- Eligible Access
- Potential Access
- Public Beach Access
- Public Parking
- Park Boundary
- Bike Racks

Zoning:

- Commercial
- Recreational/Conservation
- Residential

- Old Coastal Construction Control Line
- New Coastal Construction Control Line
- 1997 7' Contour
- Erosion Control Line
- FDEP Critical Erosion Areas
- Public Restroooms
- FDEP Monument

N E S W

0 100 200 Feet

TITLE:

Panama City Beach Nourishment Program
State Cost-Sharing Public Access Eligibility

APTIM

6401 Congress Avenue
Suite 140
Boca Raton, FL 33487
APTIM.com

Date: 7/12/22	By: HMV	Comm No. : 631023505	**Figure No.7**

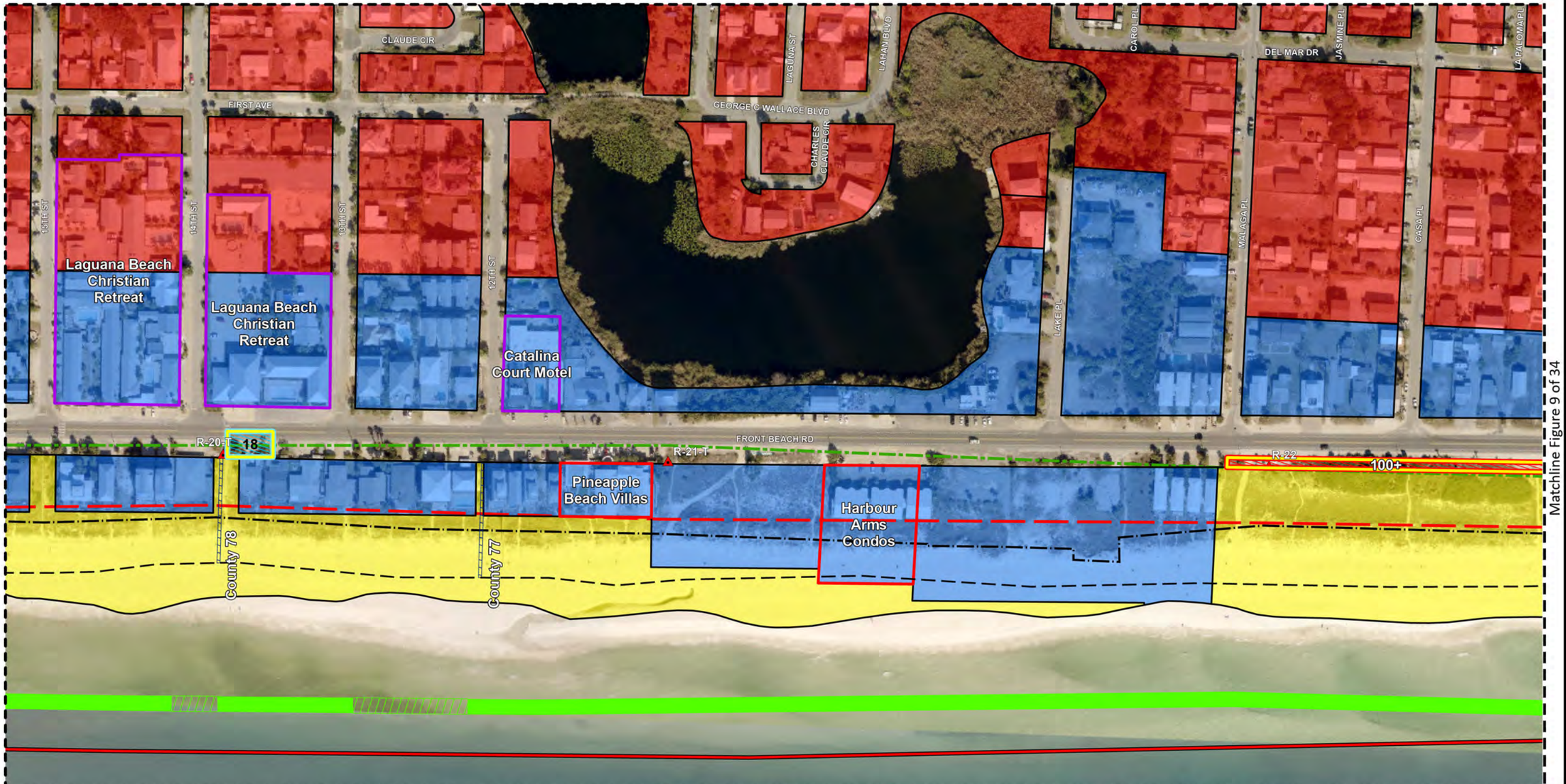

Notes:

1. Background imagery is Esri's World Imagery basemap.
3. 2016 zone is based on the current Bay County zoning data.

Legend:

- Condo Eligible
- Condo Not Eligible
- Hotel Eligible
- Eligible Access
- Potential Access
- Public Beach Access
- Public Parking
- Park Boundary
- Bike Racks

Zoning:

- Commercial
- Recreational/Conservation
- Residential
- Old Coastal Construction Control Line
- New Coastal Construction Control Line
- 1997 7' Contour
- Erosion Control Line
- FDEP Critical Erosion Areas
- Public Restroooms
- FDEP Monument

N E S W

0 100 200 Feet

TITLE:

Panama City Beach Nourishment Program State Cost-Sharing Public Access Eligibility

APTIM

6401 Congress Avenue
Suite 140
Boca Raton, FL 33487
APTIM.com

Date: 7/12/22	By: HMV	Comm No. : 631023505	**Figure No.8**

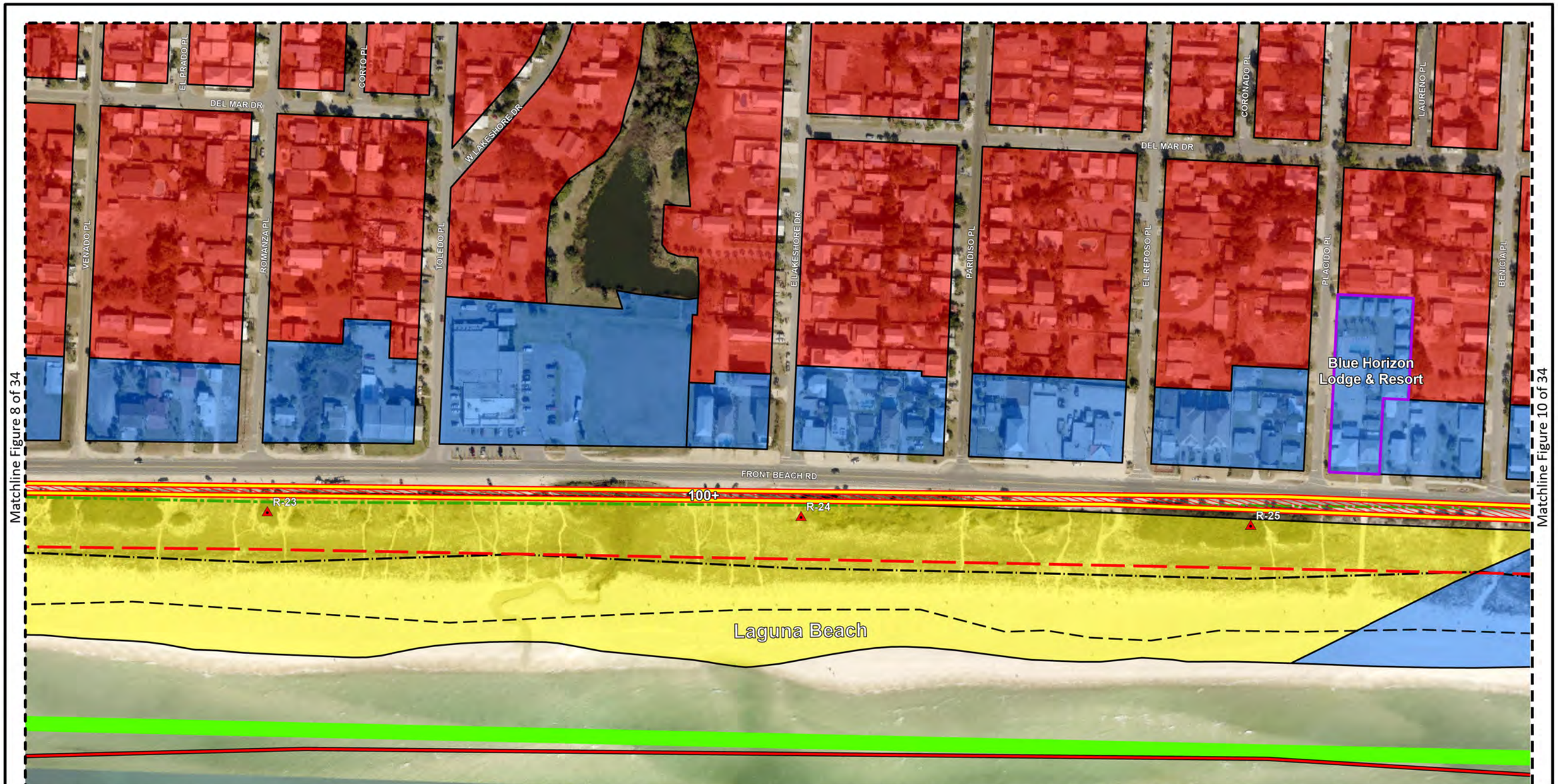

Notes:

1. Background imagery is Esri's World Imagery basemap.
3. 2016 zone is based on the current Bay County zoning data.

Legend:

- Condo Eligible
- Condo Not Eligible
- Hotel Eligible
- Eligible Access
- Potential Access
- Public Beach Access
- Public Parking
- Park Boundary
- Bike Racks

Zoning:

- Commercial
- Recreational/Conservation
- Residential

- Old Coastal Construction Control Line
- New Coastal Construction Control Line
- 1997 7' Contour
- Erosion Control Line
- FDEP Critical Erosion Areas
- Public Restroooms
- FDEP Monument

N E S W

0 100 200 Feet

TITLE:

Panama City Beach Nourishment Program
State Cost-Sharing Public Access Eligibility

APTIM

6401 Congress Avenue
Suite 140
Boca Raton, FL 33487
APTIM.com

Date: 7/12/22	By: HMV	Comm No. : 631023505	**Figure No.9**

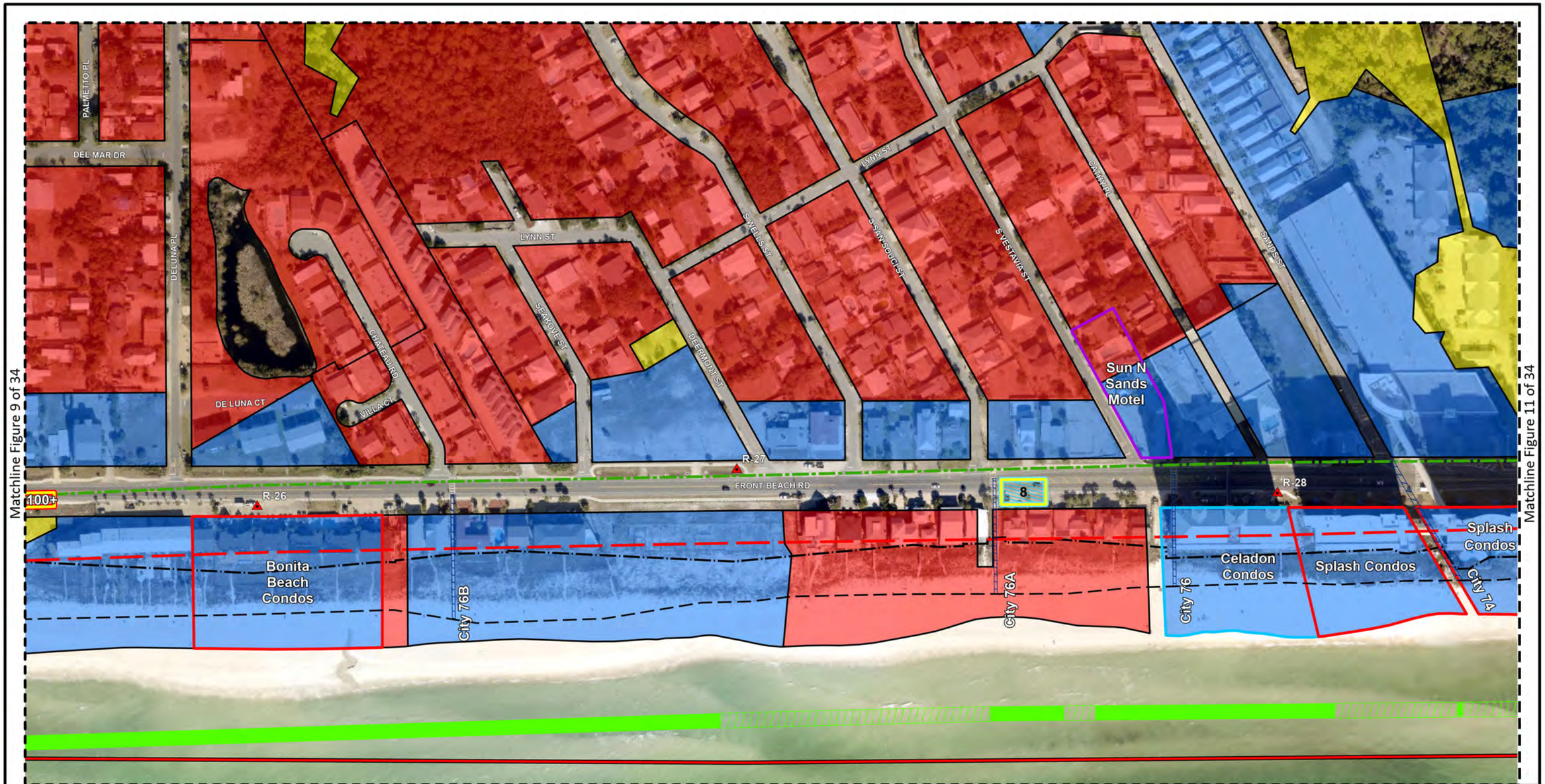

Notes:

1. Background imagery is Esri's World Imagery basemap.
3. 2016 zone is based on the current Bay County zoning data.

Legend:

- Condo Eligible
- Condo Not Eligible
- Hotel Eligible
- Eligible Access
- Potential Access
- Public Beach Access
- Public Parking
- Park Boundary
- Bike Racks

Zoning:

- Commercial
- Recreational/Conservation
- Residential
- Old Coastal Construction Control Line
- New Coastal Construction Control Line
- 1997 7' Contour
- Erosion Control Line
- FDEP Critical Erosion Areas
- Public Restroooms
- FDEP Monument

N E S W

0 100 200 Feet

TITLE:

Panama City Beach Nourishment Program
State Cost-Sharing Public Access Eligibility

APTIM

6401 Congress Avenue
Suite 140
Boca Raton, FL 33487
APTIM.com

Date: 7/12/22	By: HMV	Comm No. : 631023505	**Figure No.10**

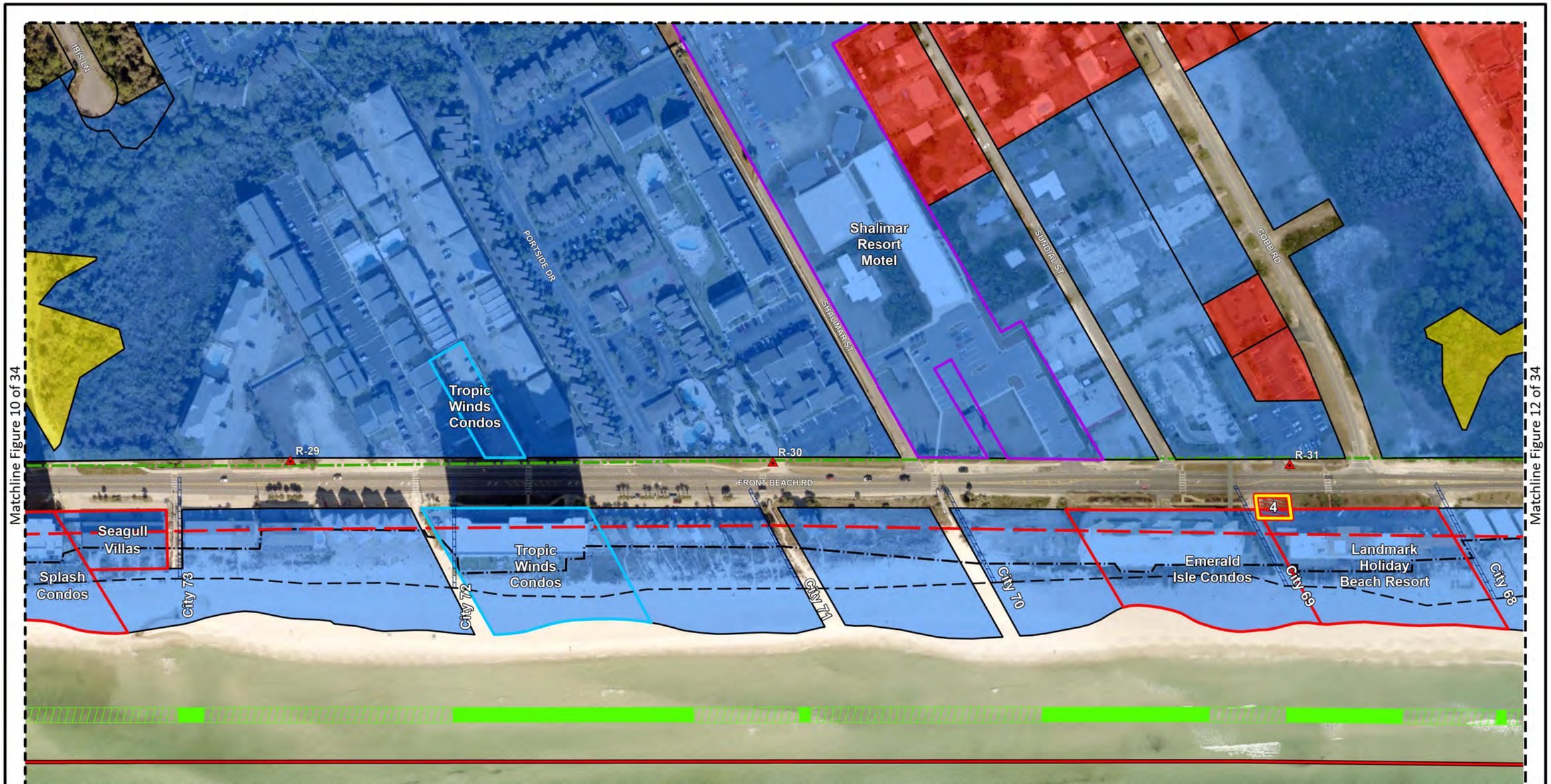

Notes:

1. Background imagery is Esri's World Imagery basemap.
3. 2016 zone is based on the current Bay County zoning data.

Legend:

- Condo Eligible
- Condo Not Eligible
- Hotel Eligible
- Eligible Access
- Potential Access
- Public Beach Access
- Public Parking
- Park Boundary
- Bike Racks

Zoning:

- Commercial
- Recreational/Conservation
- Residential

- Old Coastal Construction Control Line
- New Coastal Construction Control Line
- 1997 7' Contour
- Erosion Control Line
- FDEP Critical Erosion Areas
- Public Restroooms
- FDEP Monument

N E S W

Feet
0 100 200

TITLE:

Panama City Beach Nourishment Program
State Cost-Sharing Public Access Eligibility

APTIM

6401 Congress Avenue
Suite 140
Boca Raton, FL 33487
APTIM.com

Date: 7/12/22	By: HMV	Comm No. : 631023505	**Figure No.11**

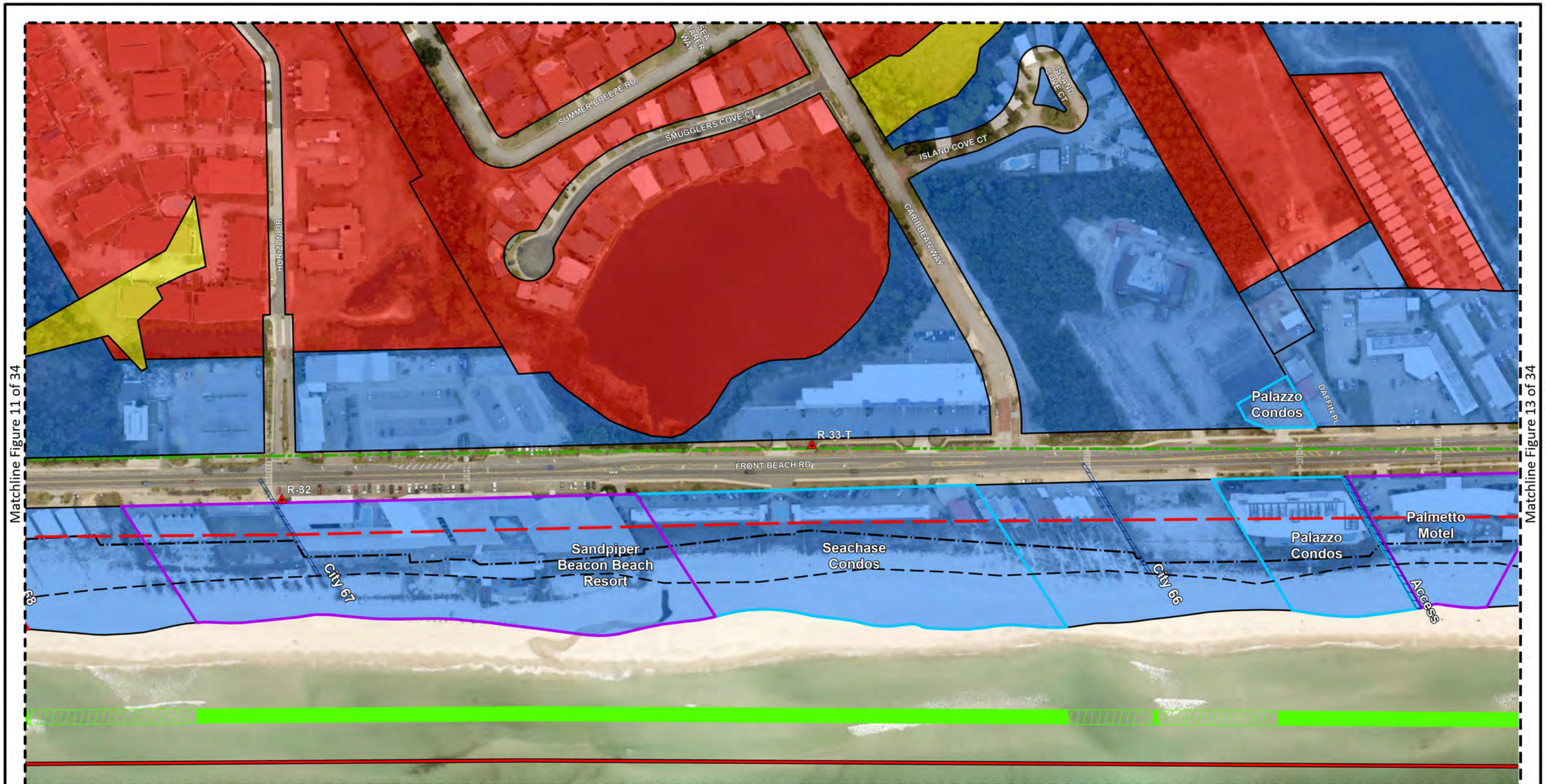

Notes:

1. Background imagery is Esri's World Imagery basemap.
3. 2016 zone is based on the current Bay County zoning data.

Legend:

- Condo Eligible
- Condo Not Eligible
- Hotel Eligible
- Eligible Access
- Potential Access
- Public Beach Access
- Public Parking
- Park Boundary
- Bike Racks

Zoning:

- Commercial
- Recreational/Conservation
- Residential

- Old Coastal Construction Control Line
- New Coastal Construction Control Line
- 1997 7' Contour
- Erosion Control Line
- FDEP Critical Erosion Areas
- Public Restroooms
- FDEP Monument

N E S W

0 100 200 Feet

TITLE:

Panama City Beach Nourishment Program
State Cost-Sharing Public Access Eligibility

APTIM

6401 Congress Avenue
Suite 140
Boca Raton, FL 33487
APTIM.com

Date: 7/12/22	By: HMV	Comm No. : 631023505	**Figure No.12**

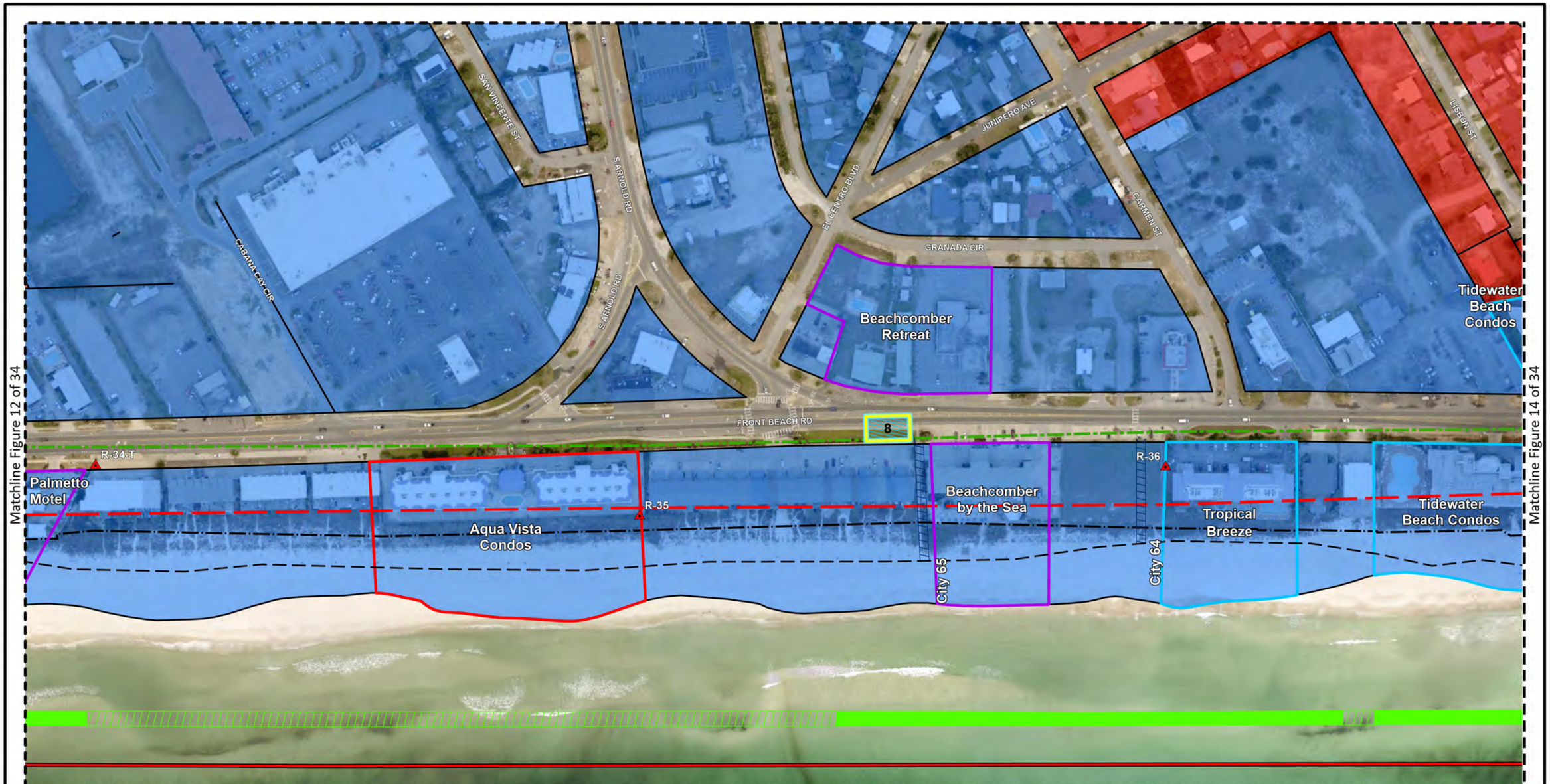

Notes:

1. Background imagery is Esri's World Imagery basemap.
3. 2016 zone is based on the current Bay County zoning data.

Legend:

- Condo Eligible
- Condo Not Eligible
- Hotel Eligible
- Eligible Access
- Potential Access
- Public Beach Access
- Public Parking
- Park Boundary
- Bike Racks

Zoning:

- Commercial
- Recreational/Conservation
- Residential

- Old Coastal Construction Control Line
- New Coastal Construction Control Line
- 1997 7' Contour
- Erosion Control Line
- FDEP Critical Erosion Areas
- Public Restroooms
- FDEP Monument

N E S W

0 100 200 Feet

TITLE:

Panama City Beach Nourishment Program
State Cost-Sharing Public Access Eligibility

APTIM

6401 Congress Avenue
Suite 140
Boca Raton, FL 33487
APTIM.com

Date: 7/12/22	By: HMV	Comm No. : 631023505	**Figure No.13**

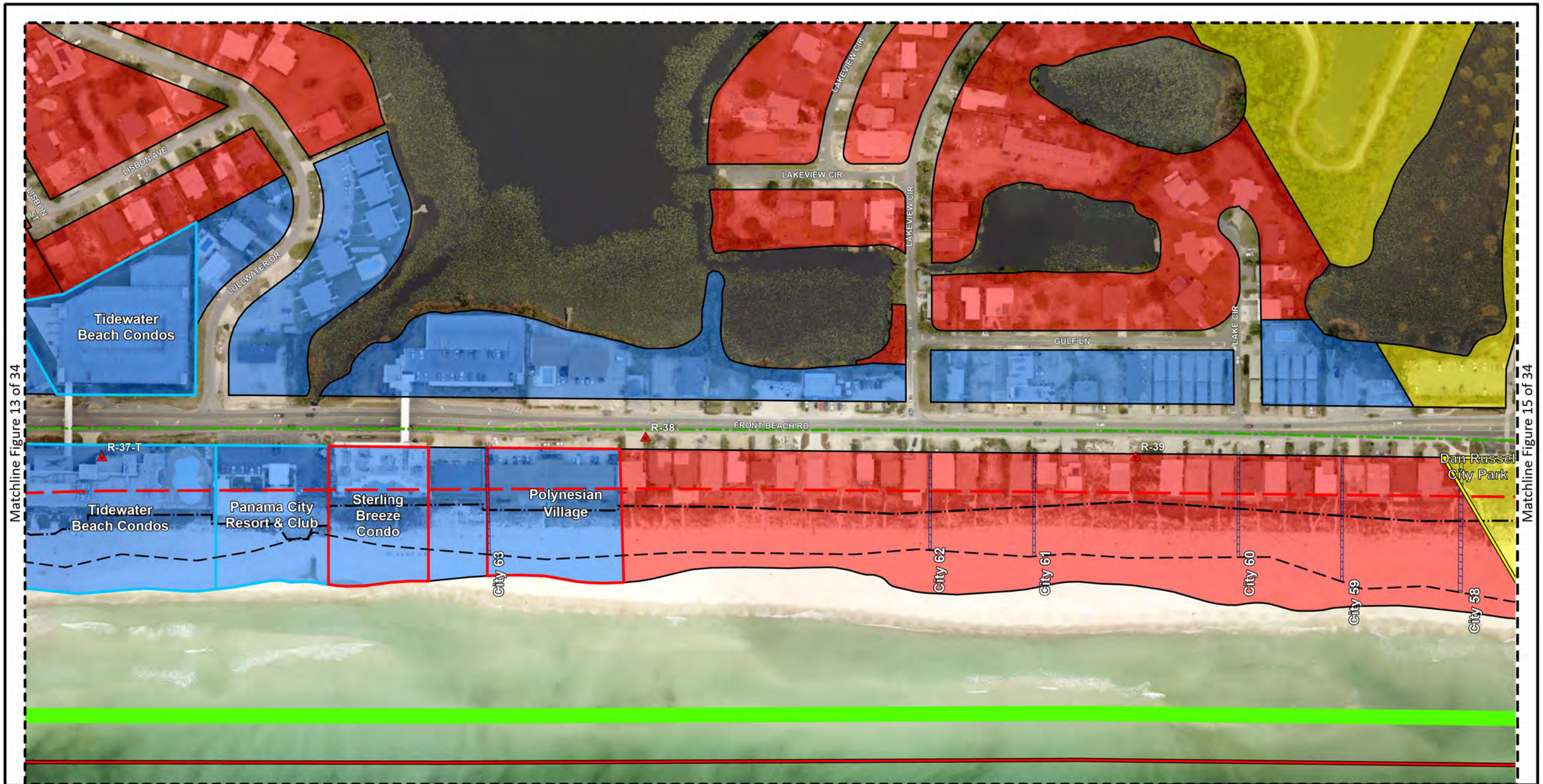

Notes:

1. Background imagery is Esri's World Imagery basemap.
3. 2016 zone is based on the current Bay County zoning data.

Legend:

- Condo Eligible
- Condo Not Eligible
- Hotel Eligible
- Eligible Access
- Potential Access
- Public Beach Access
- Public Parking
- Park Boundary
- Bike Racks

Zoning:

- Commercial
- Recreational/Conservation
- Residential
- Old Coastal Construction Control Line
- New Coastal Construction Control Line
- 1997 7' Contour
- Erosion Control Line
- FDEP Critical Erosion Areas
- Public Restroooms
- FDEP Monument

N E S W

Feet
0 100 200

TITLE:

Panama City Beach Nourishment Program
State Cost-Sharing Public Access Eligibility

APTIM

6401 Congress Avenue
Suite 140
Boca Raton, FL 33487
APTIM.com

Date: 7/12/22	By: HMV	Comm No. : 631023505	**Figure No.14**

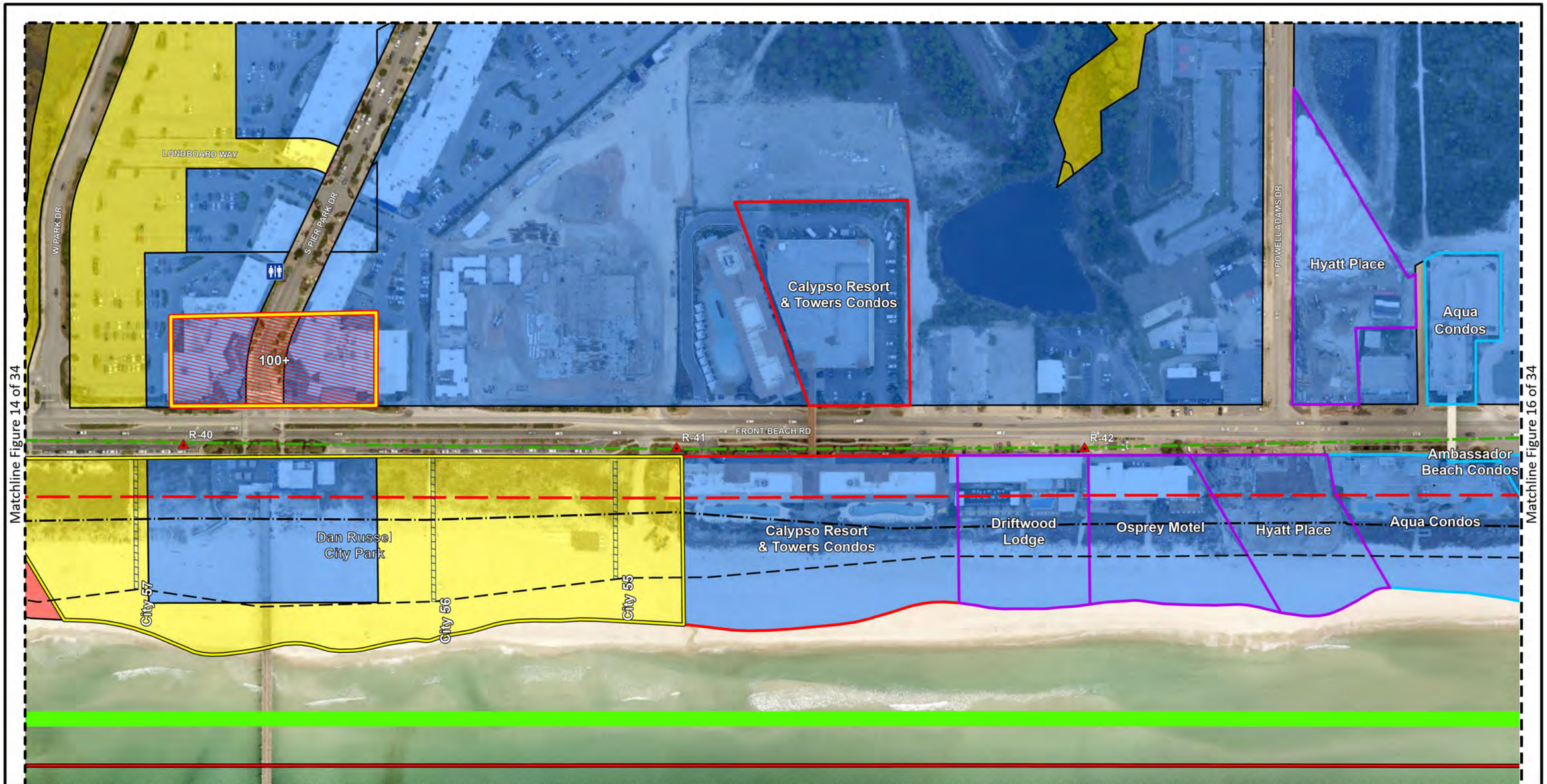

Notes:

1. Background imagery is Esri's World Imagery basemap.
3. 2016 zone is based on the current Bay County zoning data.

Legend:

- Condo Eligible
- Condo Not Eligible
- Hotel Eligible
- Eligible Access
- Potential Access
- Public Beach Access
- Public Parking
- Park Boundary
- Bike Racks

Zoning:

- Commercial
- Recreational/Conservation
- Residential
- Old Coastal Construction Control Line
- New Coastal Construction Control Line
- 1997 7' Contour
- Erosion Control Line
- FDEP Critical Erosion Areas
- Public Restroooms
- FDEP Monument

N E S W

0 100 200 Feet

TITLE:

Panama City Beach Nourishment Program
State Cost-Sharing Public Access Eligibility

APTIM

6401 Congress Avenue
Suite 140
Boca Raton, FL 33487
APTIM.com

Date: 7/12/22	By: HMV	Comm No. : 631023505	**Figure No.15**

Notes:

1. Background imagery is Esri's World Imagery basemap.
3. 2016 zone is based on the current Bay County zoning data.

Legend:

- Condo Eligible
- Condo Not Eligible
- Hotel Eligible
- Eligible Access
- Potential Access
- Public Beach Access
- Public Parking
- Bike Racks

Zoning:

- Commercial
- Recreational/Conservation
- Residential

- Old Coastal Construction Control Line
- New Coastal Construction Control Line
- 1997 7' Contour
- FDEP Critical Erosion Areas
- Public Restroooms
- FDEP Monument

N E S W

0 100 200 Feet

TITLE:

Panama City Beach Nourishment Program
State Cost-Sharing Public Access Eligibility

APTIM

6401 Congress Avenue
Suite 140
Boca Raton, FL 33487
APTIM.com

Date: 7/12/22	By: HMV	Comm No. : 631023505	**Figure No.16**

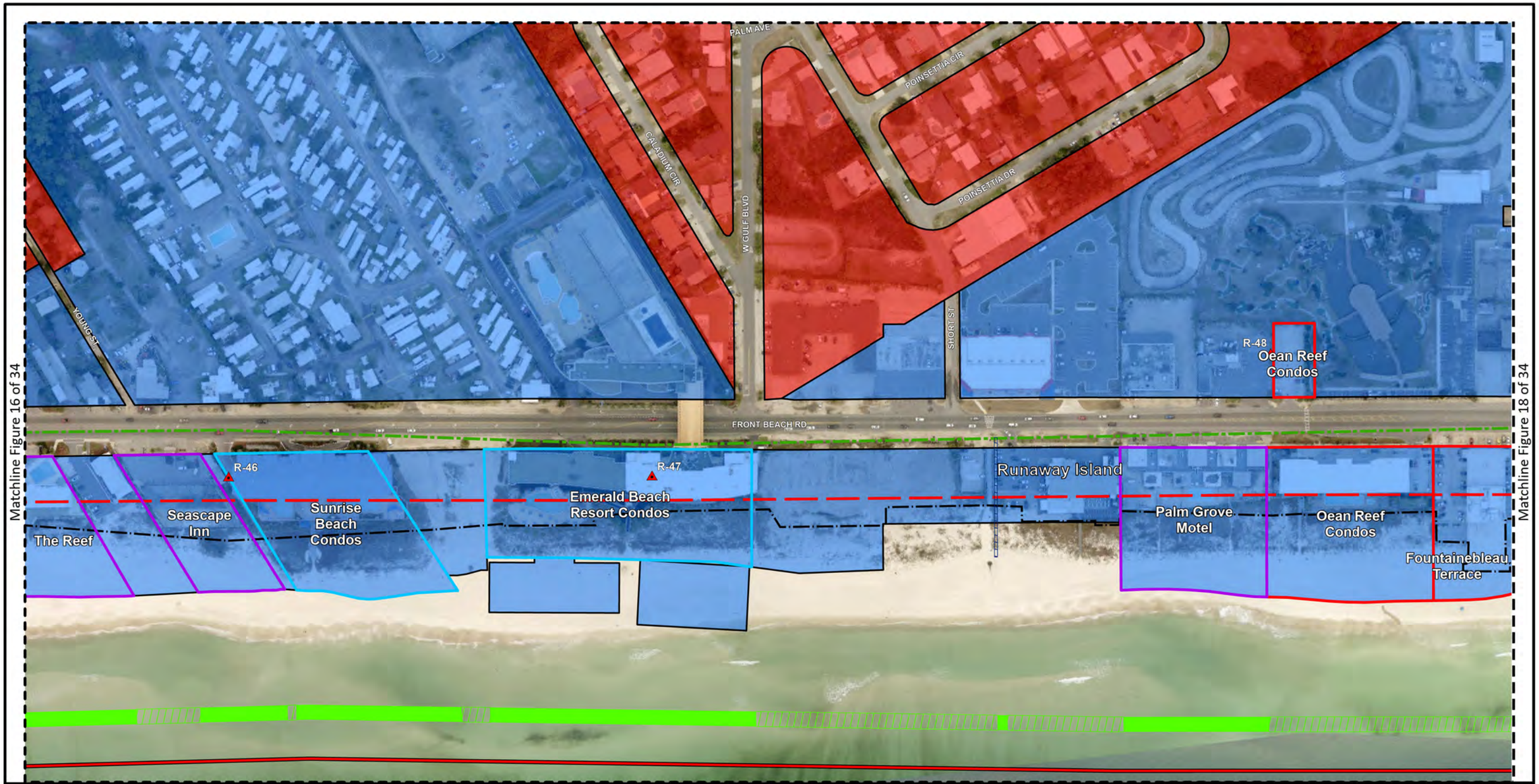

Notes:

1. Background imagery is Esri's World Imagery basemap.
3. 2016 zone is based on the current Bay County zoning data.

Legend:

- Condo Eligible
- Condo Not Eligible
- Hotel Eligible
- Eligible Access
- Potential Access
- Public Beach Access
- Public Parking
- Bike Racks

Zoning:

- Commercial
- Recreational/Conservation
- Residential

- Old Coastal Construction Control Line
- New Coastal Construction Control Line
- 1997 7' Contour
- FDEP Critical Erosion Areas
- Public Restroooms
- FDEP Monument

N E S W

0 100 200 Feet

TITLE:

Panama City Beach Nourishment Program
State Cost-Sharing Public Access Eligibility

APTIM

6401 Congress Avenue
Suite 140
Boca Raton, FL 33487
APTIM.com

Date: 7/12/22	By: HMV	Comm No. : 631023505	**Figure No.17**

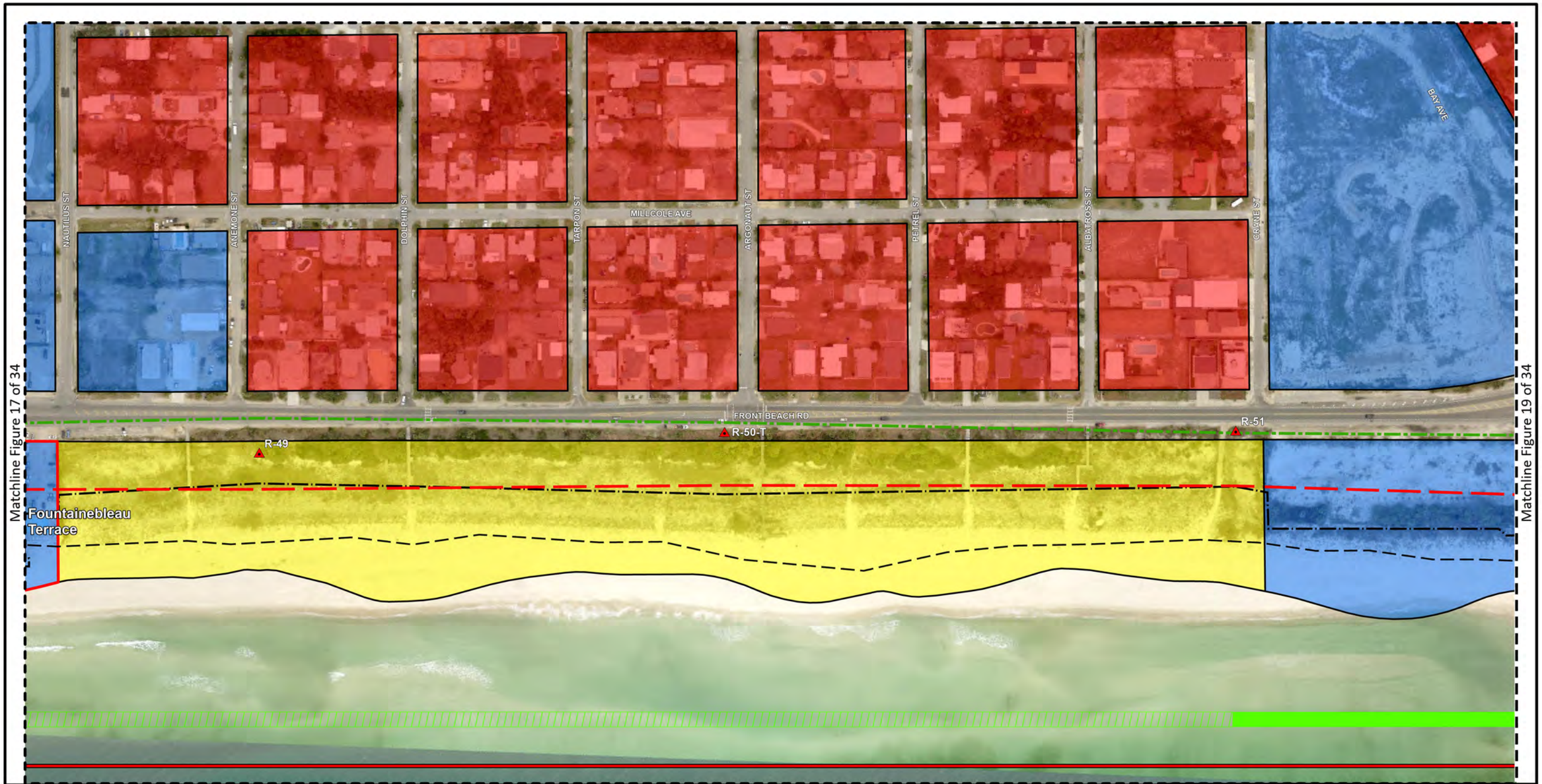

Notes:

1. Background imagery is Esri's World Imagery basemap.
3. 2016 zone is based on the current Bay County zoning data.

Legend:

- Condo Eligible
- Condo Not Eligible
- Hotel Eligible
- Eligible Access
- Potential Access
- Public Beach Access
- Public Parking
- Park Boundary
- Bike Racks

Zoning:

- Commercial
- Recreational/Conservation
- Residential
- Old Coastal Construction Control Line
- New Coastal Construction Control Line
- 1997 7' Contour
- Erosion Control Line
- FDEP Critical Erosion Areas
- Public Restroooms
- FDEP Monument

N E S W

0 100 200 Feet

TITLE:

Panama City Beach Nourishment Program
State Cost-Sharing Public Access Eligibility

APTIM

6401 Congress Avenue
Suite 140
Boca Raton, FL 33487
APTIM.com

Date: 7/12/22	By: HMV	Comm No. : 631023505	**Figure No.18**

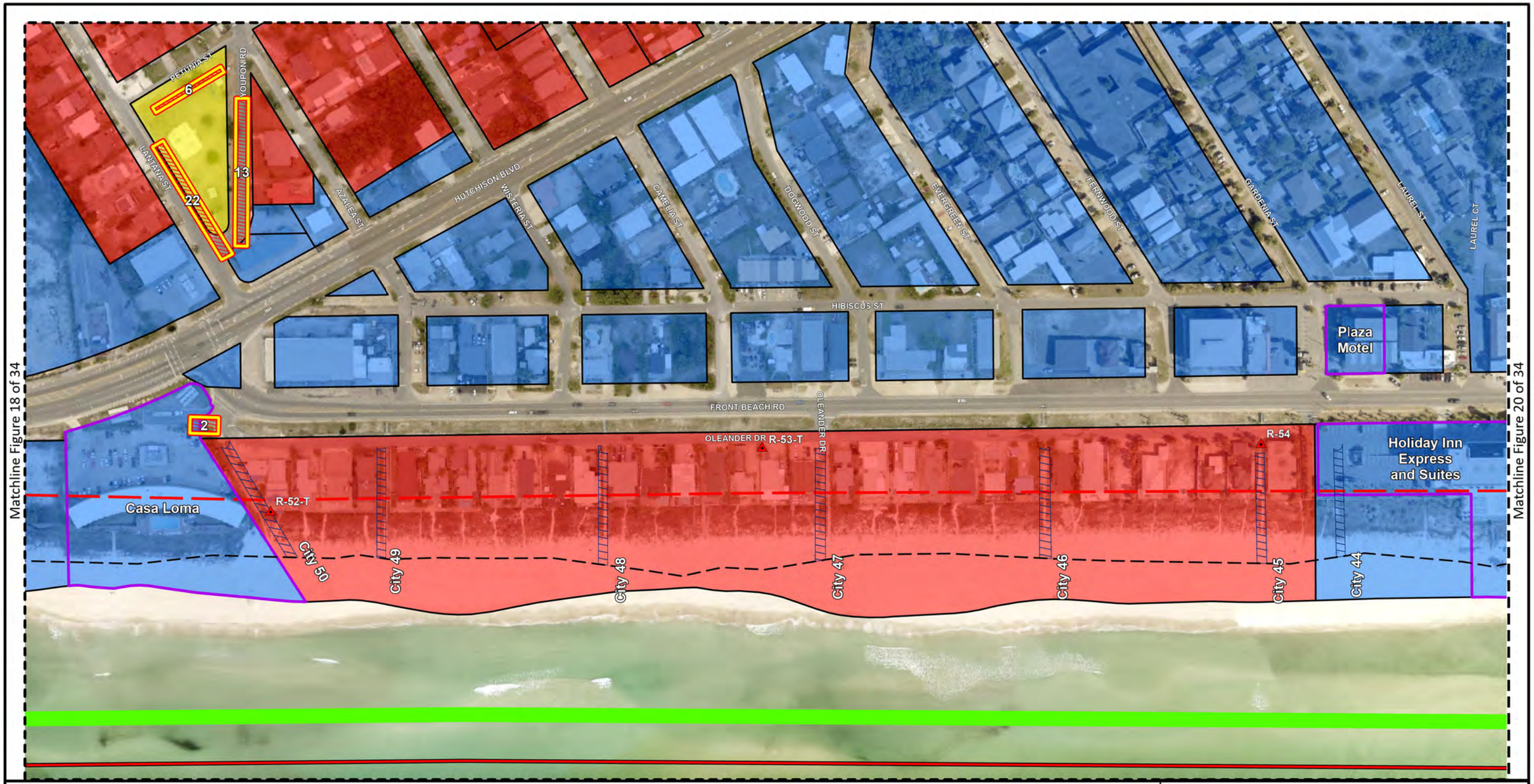

Notes:

1. Background imagery is Esri's World Imagery basemap.
3. 2016 zone is based on the current Bay County zoning data.

Legend:

- Condo Eligible
- Condo Not Eligible
- Hotel Eligible
- Eligible Access
- Potential Access
- Public Beach Access
- Public Parking
- Park Boundary
- Bike Racks

Zoning:

- Commercial
- Recreational/Conservation
- Residential
- Old Coastal Construction Control Line
- New Coastal Construction Control Line
- 1997 7' Contour
- Erosion Control Line
- FDEP Critical Erosion Areas
- Public Restroooms
- FDEP Monument

N E S W

0 100 200 Feet

TITLE:

Panama City Beach Nourishment Program
State Cost-Sharing Public Access Eligibility

APTIM

6401 Congress Avenue
Suite 140
Boca Raton, FL 33487
APTIM.com

Date: 7/12/22	By: HMV	Comm No. : 631023505	**Figure No.19**

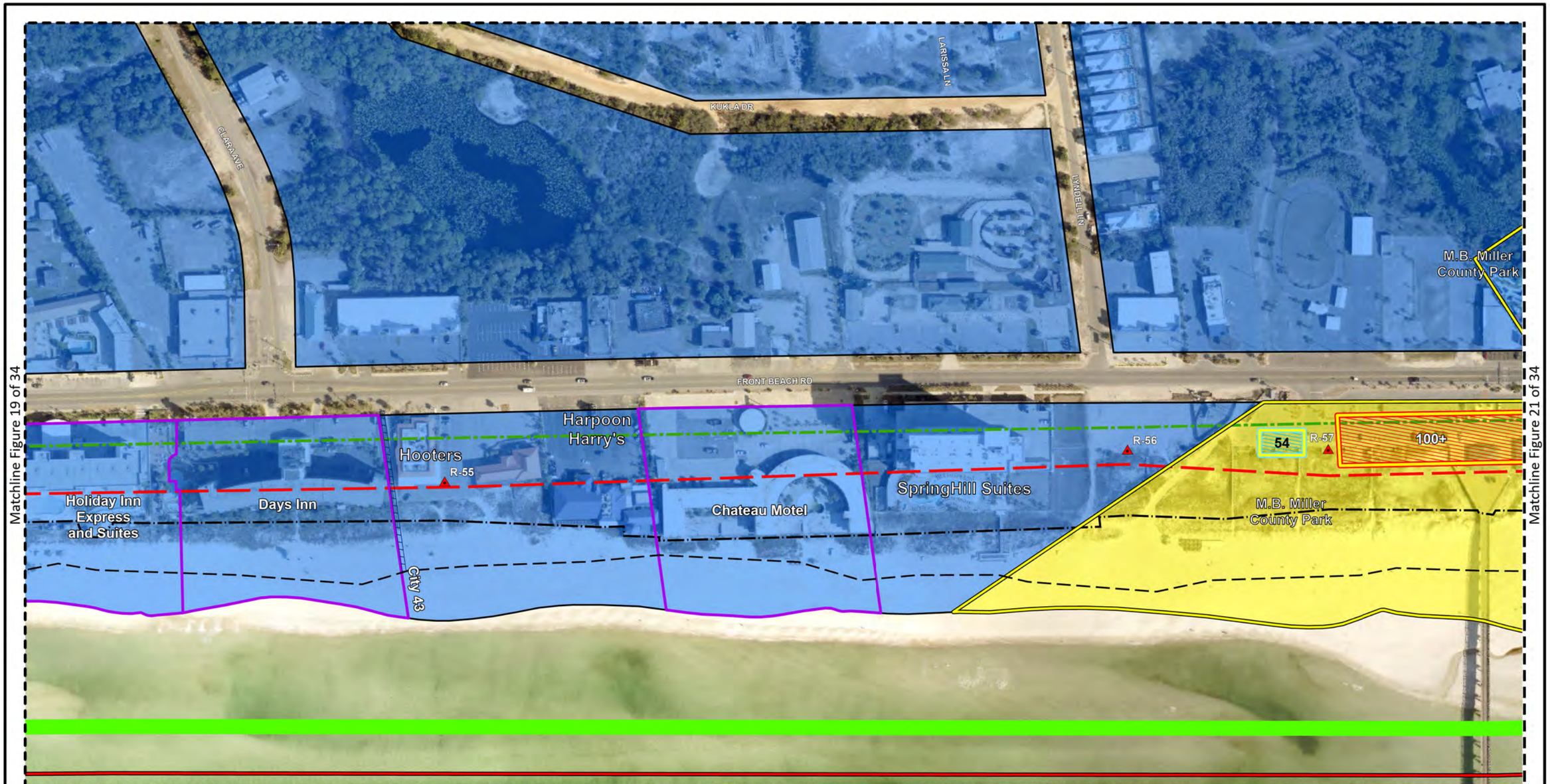

Notes:

1. Background imagery is Esri's World Imagery basemap.
3. 2016 zone is based on the current Bay County zoning data.

Legend:

- Condo Eligible
- Condo Not Eligible
- Hotel Eligible
- Eligible Access
- Potential Access
- Public Beach Access
- Public Parking
- Park Boundary
- Bike Racks

Zoning:

- Commercial
- Recreational/Conservation
- Residential

- Old Coastal Construction Control Line
- New Coastal Construction Control Line
- 1997 7' Contour
- Erosion Control Line
- FDEP Critical Erosion Areas
- Public Restroooms
- FDEP Monument

N E S W

0 100 200 Feet

TITLE:

Panama City Beach Nourishment Program
State Cost-Sharing Public Access Eligibility

APTIM

6401 Congress Avenue
Suite 140
Boca Raton, FL 33487
APTIM.com

Date: 7/12/22	By: HMV	Comm No. : 631023505	**Figure No.20**

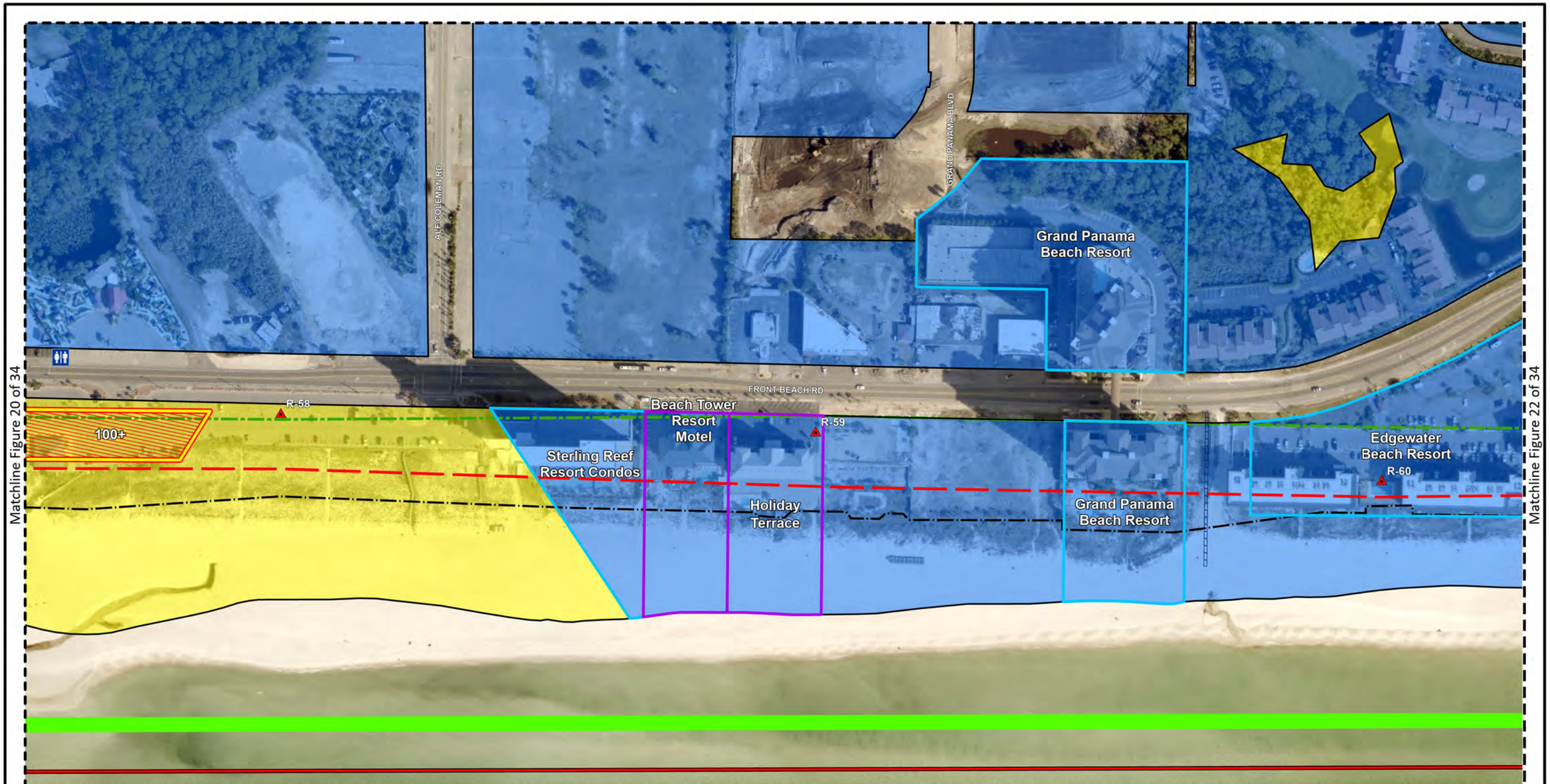

Notes:

1. Background imagery is Esri's World Imagery basemap.
3. 2016 zone is based on the current Bay County zoning data.

Legend:

- Condo Eligible
- Condo Not Eligible
- Hotel Eligible
- Eligible Access
- Potential Access
- Public Beach Access
- Public Parking
- Bike Racks

Zoning:

- Commercial
- Recreational/Conservation
- Residential

- Old Coastal Construction Control Line
- New Coastal Construction Control Line
- 1997 7' Contour
- FDEP Critical Erosion Areas
- Public Restroooms
- FDEP Monument

N E S W

0 100 200 Feet

TITLE:

Panama City Beach Nourishment Program
State Cost-Sharing Public Access Eligibility

APTIM

6401 Congress Avenue
Suite 140
Boca Raton, FL 33487
APTIM.com

Date: 7/12/22	By: HMV	Comm No. : 631023505	**Figure No.21**

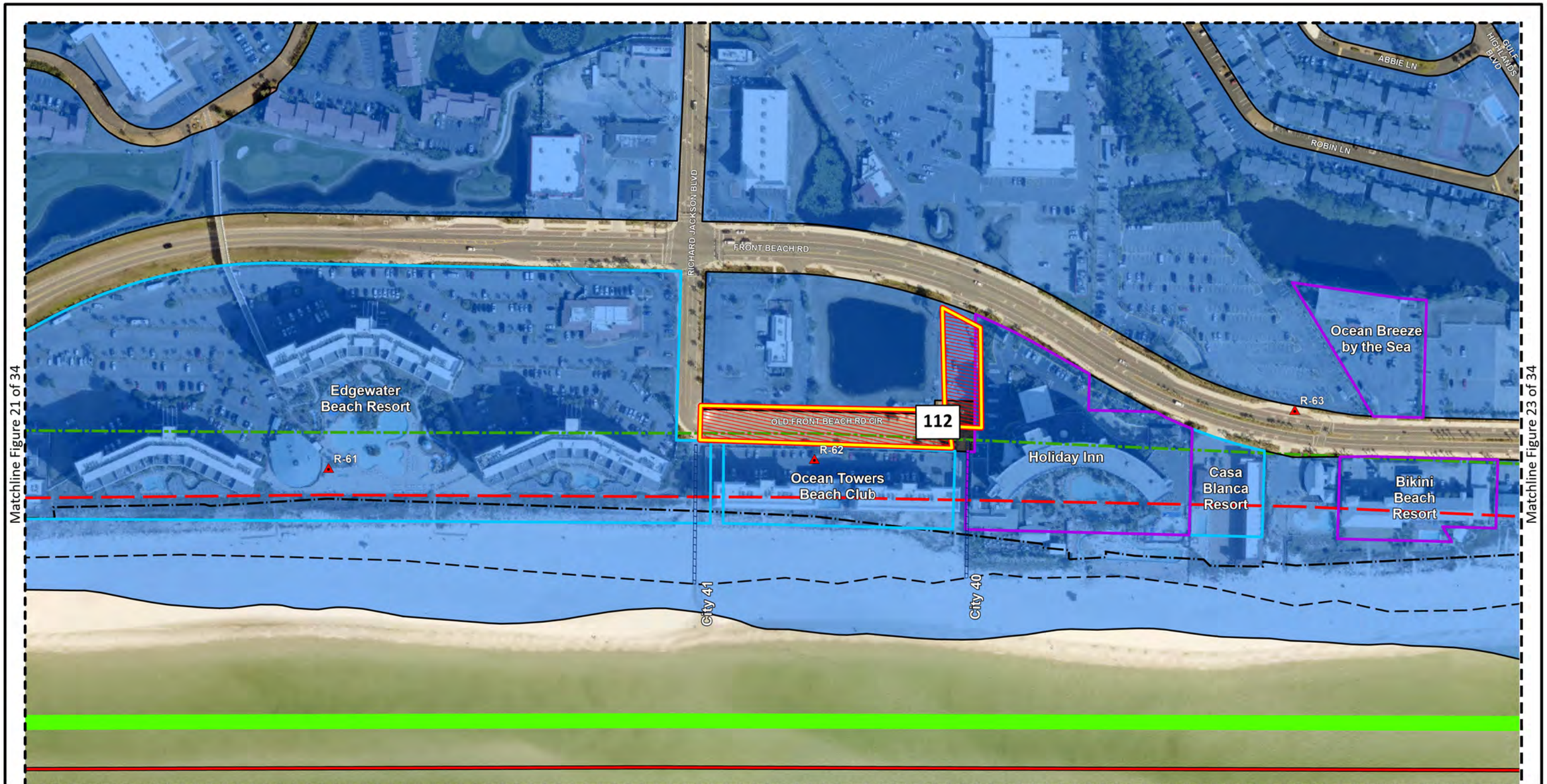

Notes:

1. Background imagery is Esri's World Imagery basemap.
3. 2016 zone is based on the current Bay County zoning data.

Legend:

- Condo Eligible
- Condo Not Eligible
- Hotel Eligible
- Eligible Access
- Potential Access
- Public Beach Access
- Public Parking
- Park Boundary
- Bike Racks

Zoning:

- Commercial
- Recreational/Conservation
- Residential

- Old Coastal Construction Control Line
- New Coastal Construction Control Line
- 1997 7' Contour
- Erosion Control Line
- FDEP Critical Erosion Areas
- Public Restroooms
- FDEP Monument

N E S W

0 100 200 Feet

TITLE:

Panama City Beach Nourishment Program
State Cost-Sharing Public Access Eligibility

APTIM

6401 Congress Avenue
Suite 140
Boca Raton, FL 33487
APTIM.com

Date: 7/12/22	By: HMV	Comm No. : 631023505	**Figure No.22**

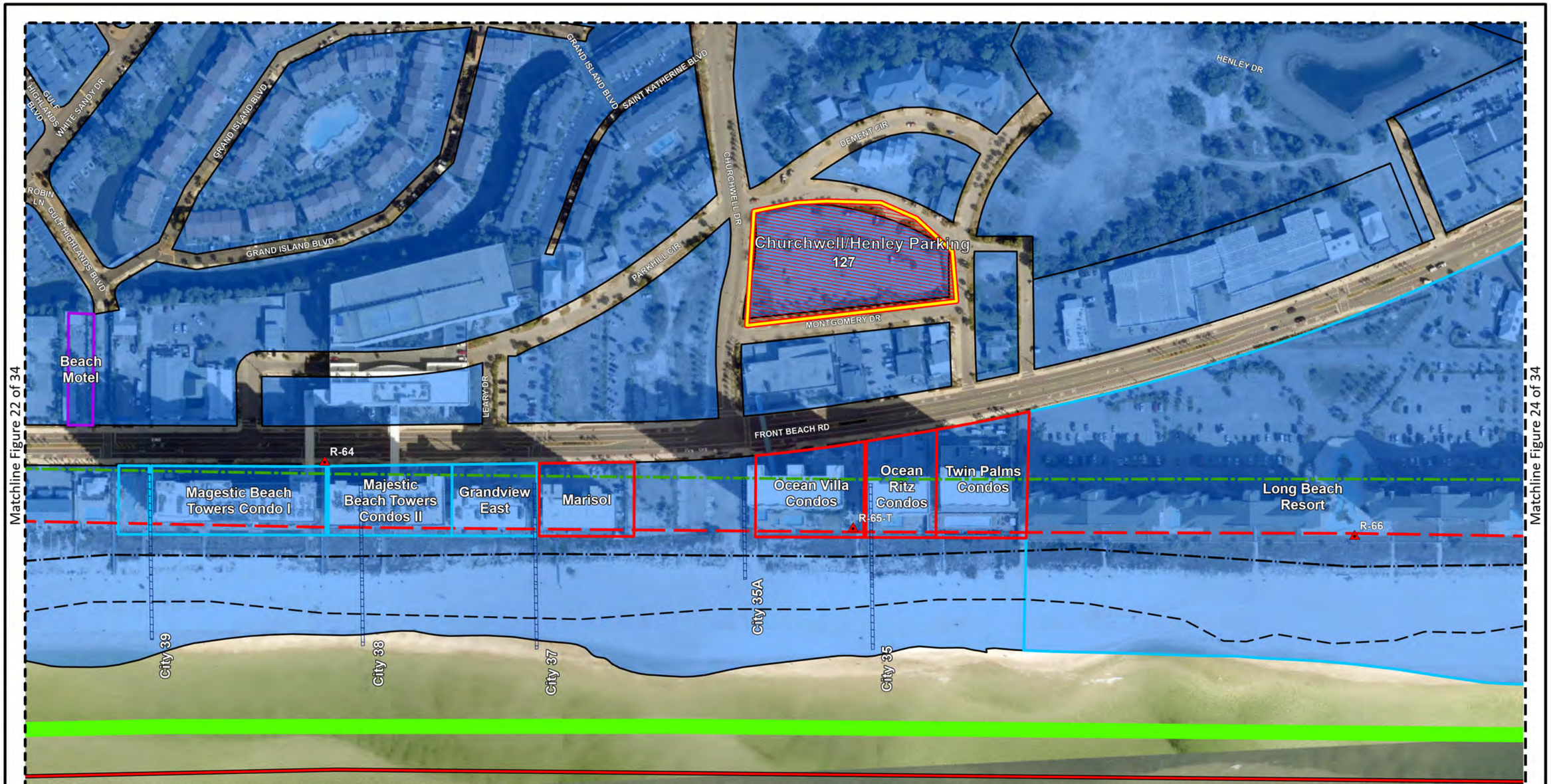

Notes:

1. Background imagery is Esri's World Imagery basemap.
3. 2016 zone is based on the current Bay County zoning data.

Legend:

- Condo Eligible
- Condo Not Eligible
- Hotel Eligible
- Eligible Access
- Potential Access
- Public Beach Access
- Public Parking
- Park Boundary
- Bike Racks

Zoning:

- Commercial
- Recreational/Conservation
- Residential
- Old Coastal Construction Control Line
- New Coastal Construction Control Line
- 1997 7' Contour
- Erosion Control Line
- FDEP Critical Erosion Areas
- Public Restroooms
- FDEP Monument

N E S W

0 100 200 Feet

TITLE:

Panama City Beach Nourishment Program
State Cost-Sharing Public Access Eligibility

APTIM

6401 Congress Avenue
Suite 140
Boca Raton, FL 33487
APTIM.com

Date: 7/12/22	By: HMV	Comm No. : 631023505	**Figure No.23**

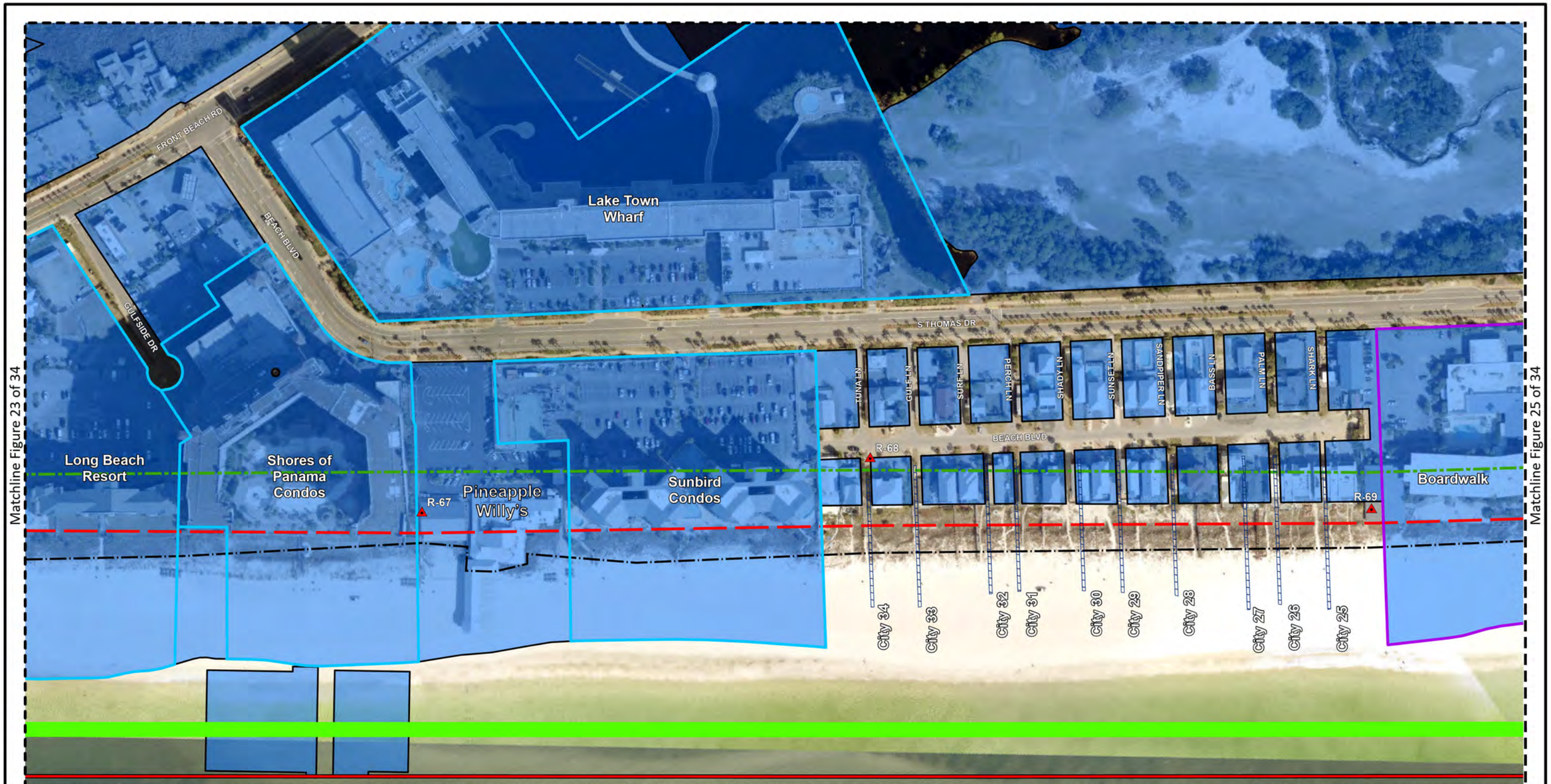

Notes:

1. Background imagery is Esri's World Imagery basemap.
3. 2016 zone is based on the current Bay County zoning data.

Legend:

- Condo Eligible
- Condo Not Eligible
- Hotel Eligible
- Eligible Access
- Potential Access
- Public Beach Access
- Public Parking
- Bike Racks

Zoning:

- Commercial
- Recreational/Conservation
- Residential

- Old Coastal Construction Control Line
- New Coastal Construction Control Line
- 1997 7' Contour
- FDEP Critical Erosion Areas
- Public Restroooms
- FDEP Monument

N E S W

0 100 200 Feet

TITLE:

Panama City Beach Nourishment Program
State Cost-Sharing Public Access Eligibility

APTIM

6401 Congress Avenue
Suite 140
Boca Raton, FL 33487
APTIM.com

Date: 7/12/22	By: HMV	Comm No. : 631023505	**Figure No.24**

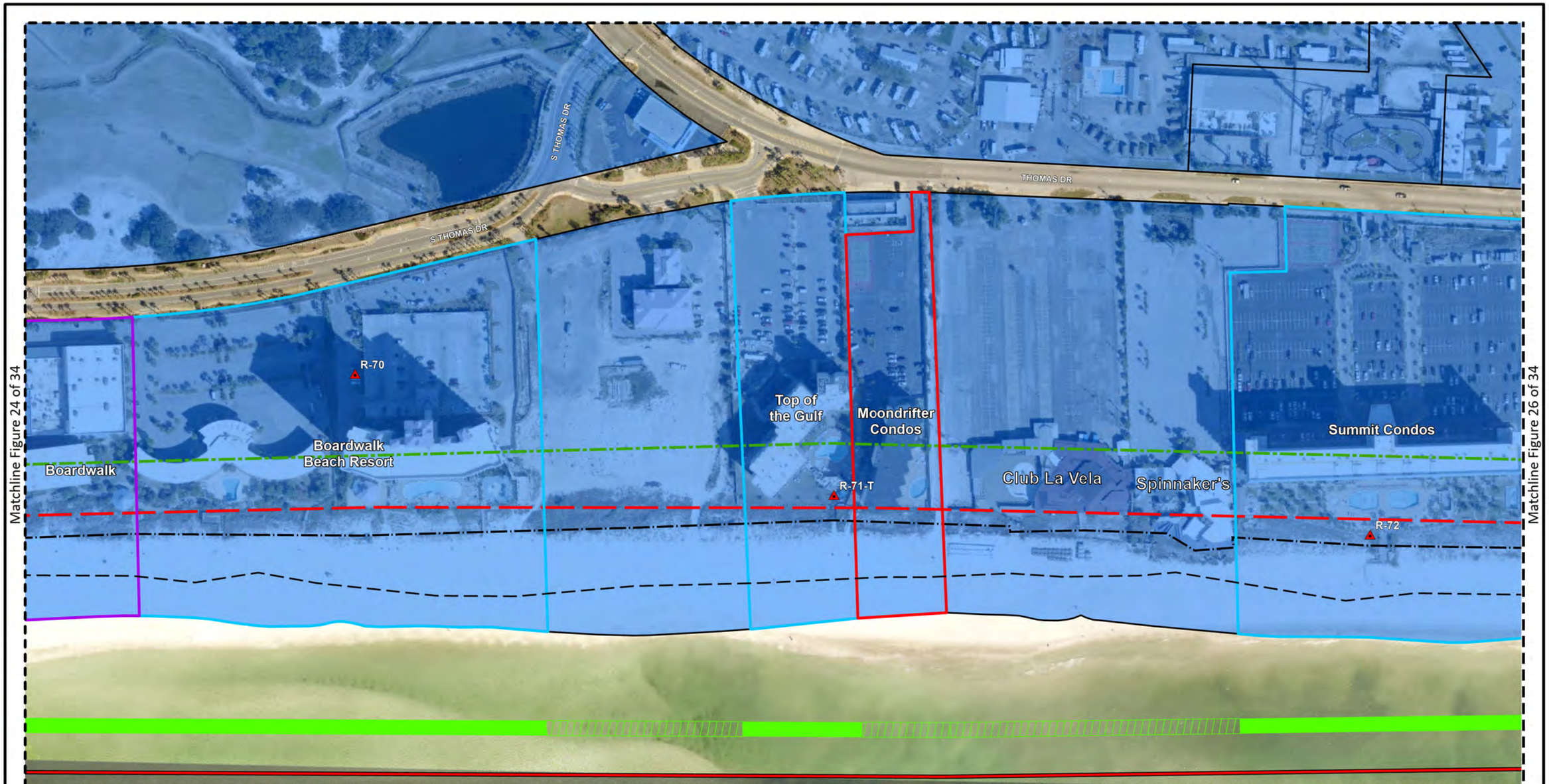

Notes:

1. Background imagery is Esri's World Imagery basemap.
3. 2016 zone is based on the current Bay County zoning data.

Legend:

- Condo Eligible
- Condo Not Eligible
- Hotel Eligible
- Eligible Access
- Potential Access
- Public Beach Access
- Public Parking
- Park Boundary
- Bike Racks

Zoning:

- Commercial
- Recreational/Conservation
- Residential
- Old Coastal Construction Control Line
- New Coastal Construction Control Line
- 1997 7' Contour
- Erosion Control Line
- FDEP Critical Erosion Areas
- Public Restroooms
- FDEP Monument

N E S W

0 100 200 Feet

TITLE:

Panama City Beach Nourishment Program
State Cost-Sharing Public Access Eligibility

APTIM

6401 Congress Avenue
Suite 140
Boca Raton, FL 33487
APTIM.com

Date: 7/12/22	By: HMV	Comm No. : 631023505	**Figure No.25**

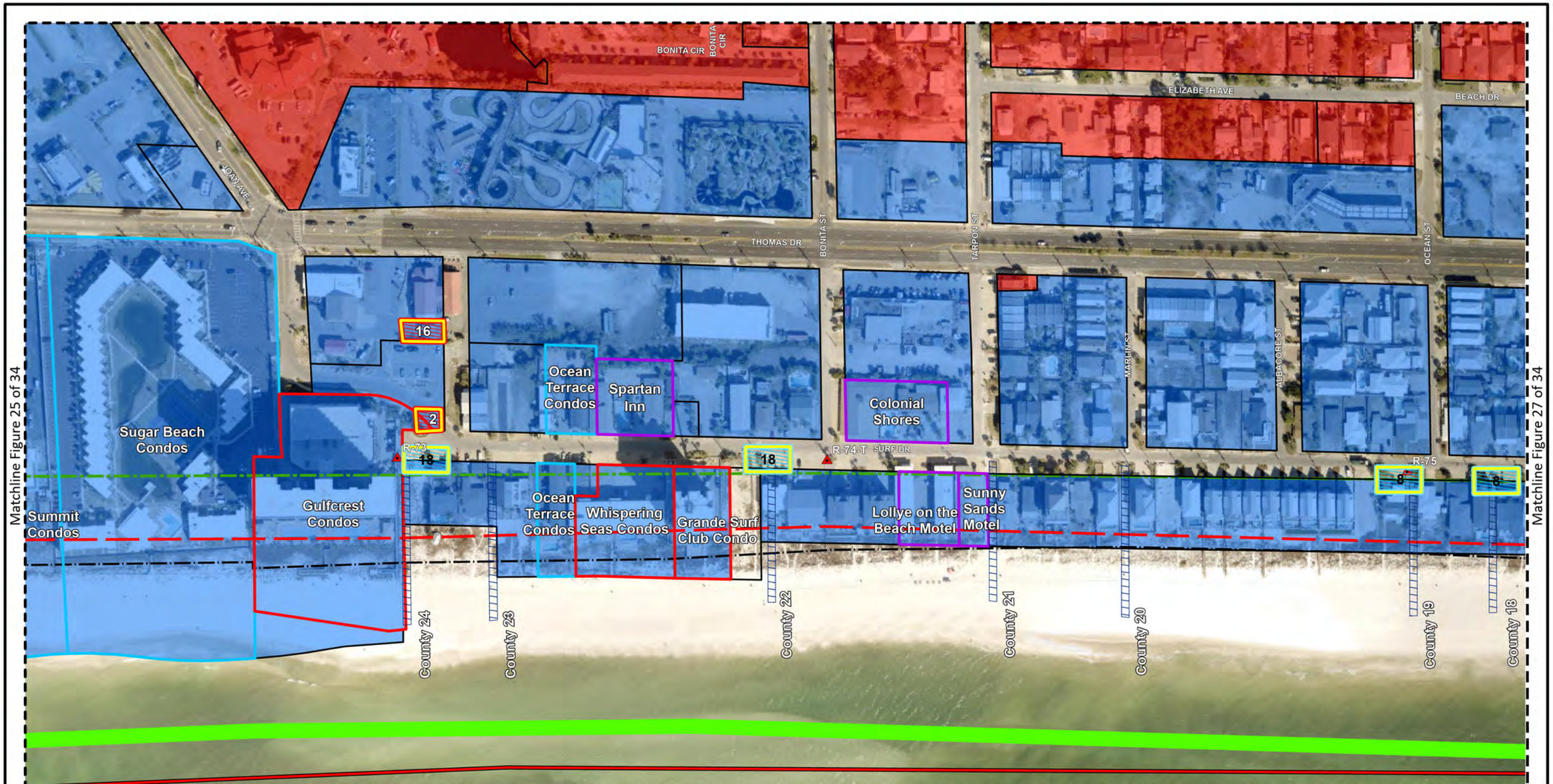

Notes:

1. Background imagery is Esri's World Imagery basemap.
3. 2016 zone is based on the current Bay County zoning data.

Legend:

- Condo Eligible
- Condo Not Eligible
- Hotel Eligible
- Eligible Access
- Potential Access
- Public Beach Access
- Public Parking
- Bike Racks

Zoning:

- Commercial
- Recreational/Conservation
- Residential

- Old Coastal Construction Control Line
- New Coastal Construction Control Line
- 1997 7' Contour
- FDEP Critical Erosion Areas
- Public Restroooms
- FDEP Monument

N E S W

Feet
0 100 200

TITLE:

Panama City Beach Nourishment Program
State Cost-Sharing Public Access Eligibility

APTIM

6401 Congress Avenue
Suite 140
Boca Raton, FL 33487
APTIM.com

Date: 7/12/22	By: HMV	Comm No. : 631023505	**Figure No.26**

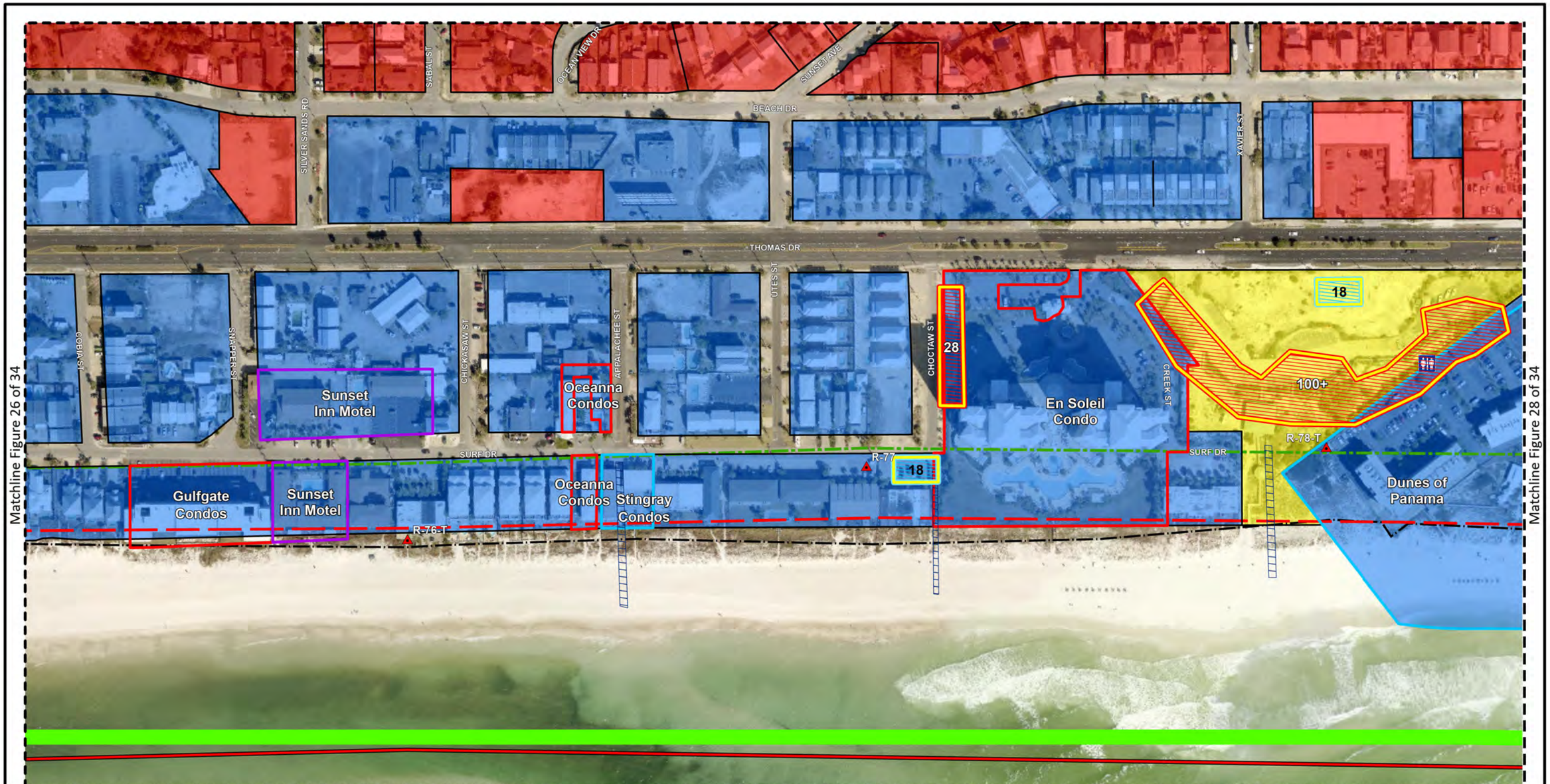

Notes:

1. Background imagery is Esri's World Imagery basemap.
3. 2016 zone is based on the current Bay County zoning data.

Legend:

- Condo Eligible
- Condo Not Eligible
- Hotel Eligible
- Eligible Access
- Potential Access
- Public Beach Access
- Public Parking
- Bike Racks

Zoning:

- Commercial
- Recreational/Conservation
- Residential

- Old Coastal Construction Control Line
- New Coastal Construction Control Line
- 1997 7' Contour
- FDEP Critical Erosion Areas
- Public Restroooms
- FDEP Monument

N E S W

0 100 200 Feet

TITLE:

Panama City Beach Nourishment Program
State Cost-Sharing Public Access Eligibility

APTIM

6401 Congress Avenue
Suite 140
Boca Raton, FL 33487
APTIM.com

Date: 7/12/22	By: HMV	Comm No. : 631023505	**Figure No.27**

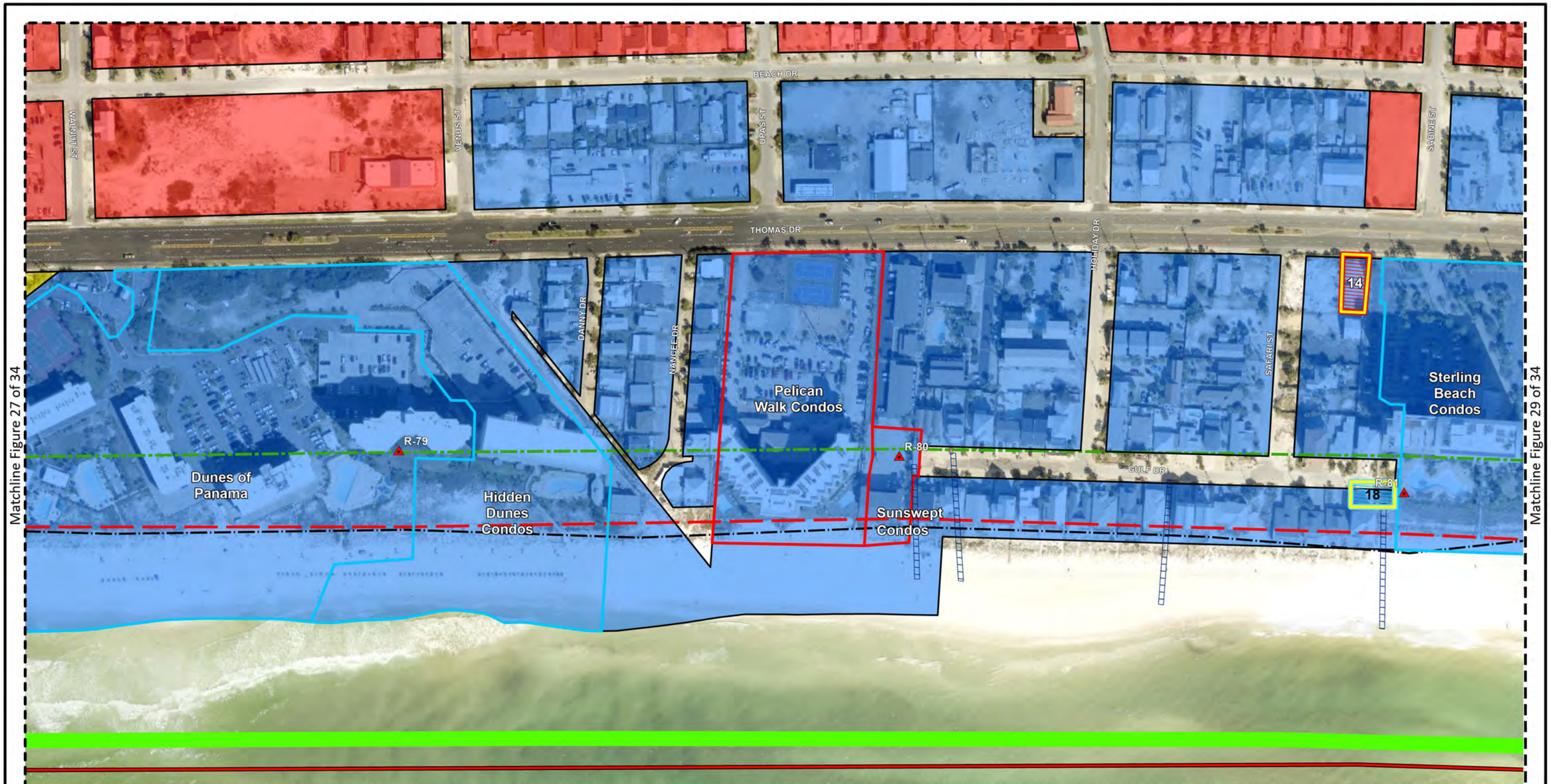

Notes:

1. Background imagery is Esri's World Imagery basemap.
3. 2016 zone is based on the current Bay County zoning data.

Legend:

- Condo Eligible
- Condo Not Eligible
- Hotel Eligible
- Eligible Access
- Potential Access
- Public Beach Access
- Public Parking
- Bike Racks

Zoning:

- Commercial
- Recreational/Conservation
- Residential

- Old Coastal Construction Control Line
- New Coastal Construction Control Line
- 1997 7' Contour
- FDEP Critical Erosion Areas
- Public Restroooms
- FDEP Monument

N E S W

0 100 200 Feet

TITLE:

Panama City Beach Nourishment Program
State Cost-Sharing Public Access Eligibility

APTIM

6401 Congress Avenue
Suite 140
Boca Raton, FL 33487
APTIM.com

Date: 7/12/22	By: HMV	Comm No. : 631023505	**Figure No.28**

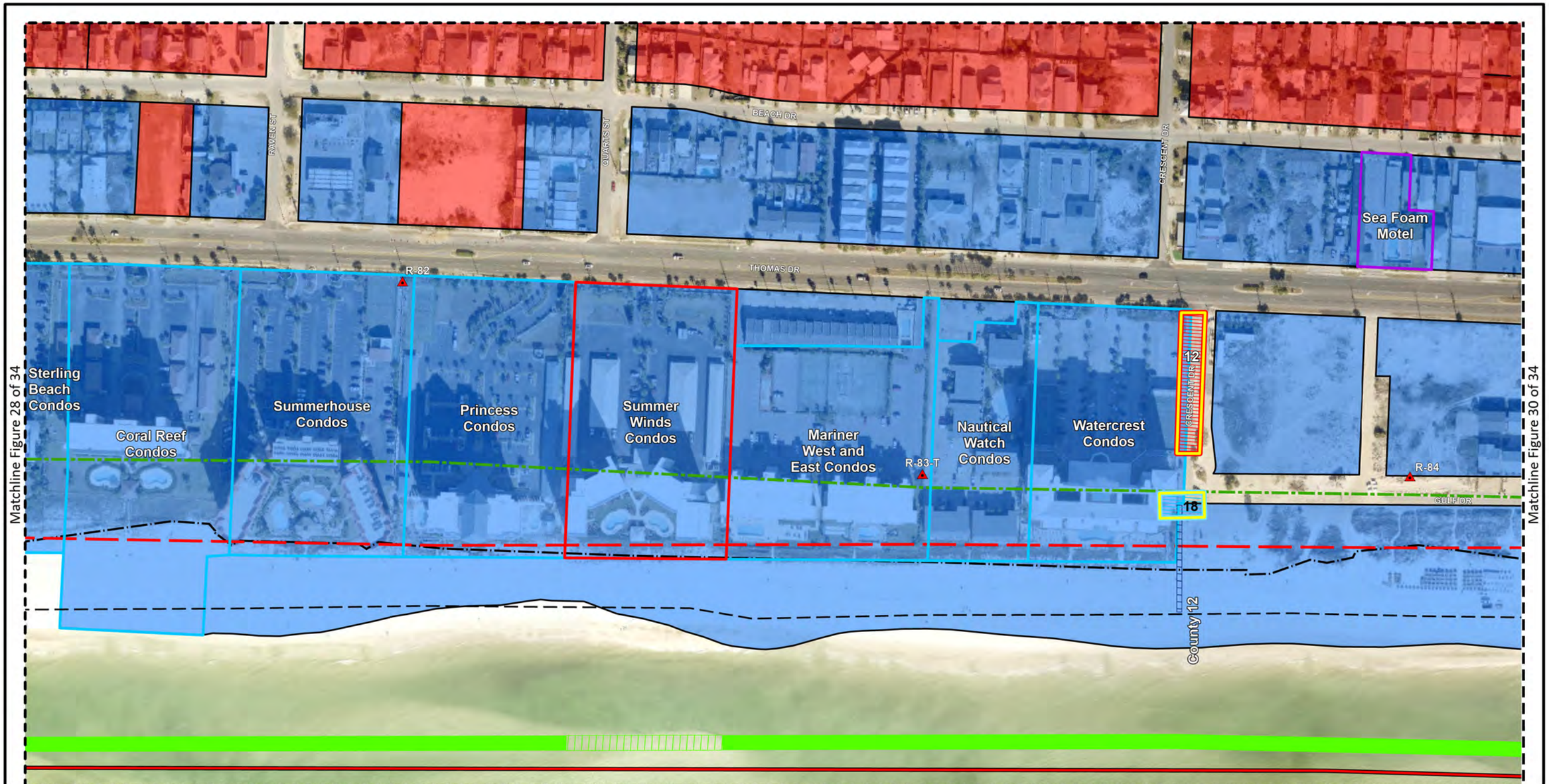

Notes:

1. Background imagery is Esri's World Imagery basemap.
3. 2016 zone is based on the current Bay County zoning data.

Legend:

- Condo Eligible
- Condo Not Eligible
- Hotel Eligible
- Eligible Access
- Potential Access
- Public Beach Access
- Public Parking
- Park Boundary
- Bike Racks

Zoning:

- Commercial
- Recreational/Conservation
- Residential

- Old Coastal Construction Control Line
- New Coastal Construction Control Line
- 1997 7' Contour
- Erosion Control Line
- FDEP Critical Erosion Areas
- Public Restroooms
- FDEP Monument

N E S W

Feet
0 100 200

TITLE:

Panama City Beach Nourishment Program
State Cost-Sharing Public Access Eligibility

APTIM

6401 Congress Avenue
Suite 140
Boca Raton, FL 33487
APTIM.com

Date: 7/12/22	By: HMV	Comm No. : 631023505	**Figure No.29**

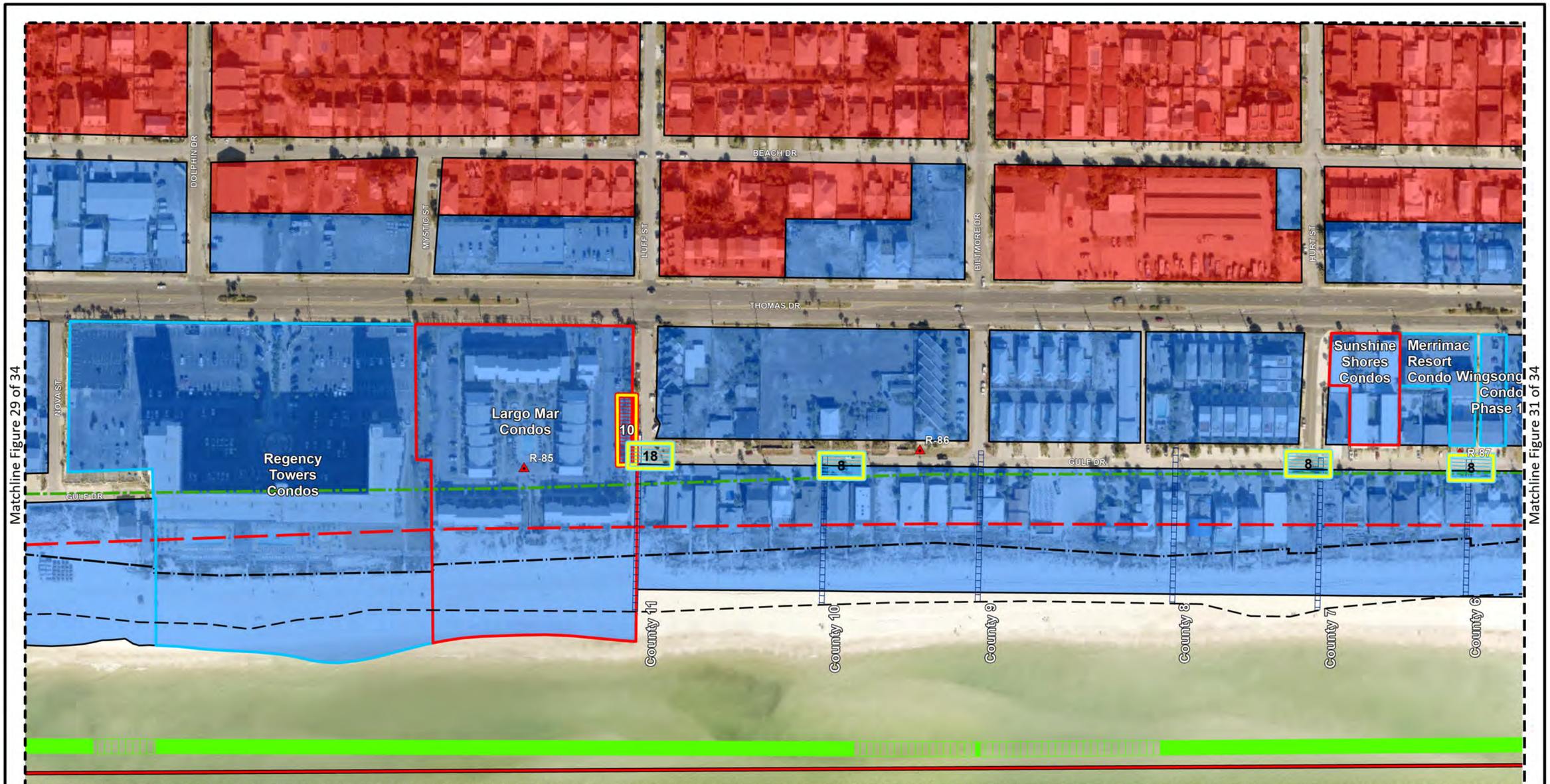

Notes:

1. Background imagery is Esri's World Imagery basemap.
3. 2016 zone is based on the current Bay County zoning data.

Legend:

- Condo Eligible
- Condo Not Eligible
- Hotel Eligible
- Eligible Access
- Potential Access
- Public Beach Access
- Public Parking
- Park Boundary
- Bike Racks

Zoning:

- Commercial
- Recreational/Conservation
- Residential
- Old Coastal Construction Control Line
- New Coastal Construction Control Line
- 1997 7' Contour
- Erosion Control Line
- FDEP Critical Erosion Areas
- Public Restroooms
- FDEP Monument

N E S W

0 100 200 Feet

TITLE:

Panama City Beach Nourishment Program
State Cost-Sharing Public Access Eligibility

APTIM

6401 Congress Avenue
Suite 140
Boca Raton, FL 33487
APTIM.com

Date: 7/12/22	By: HMV	Comm No. : 631023505	**Figure No.30**

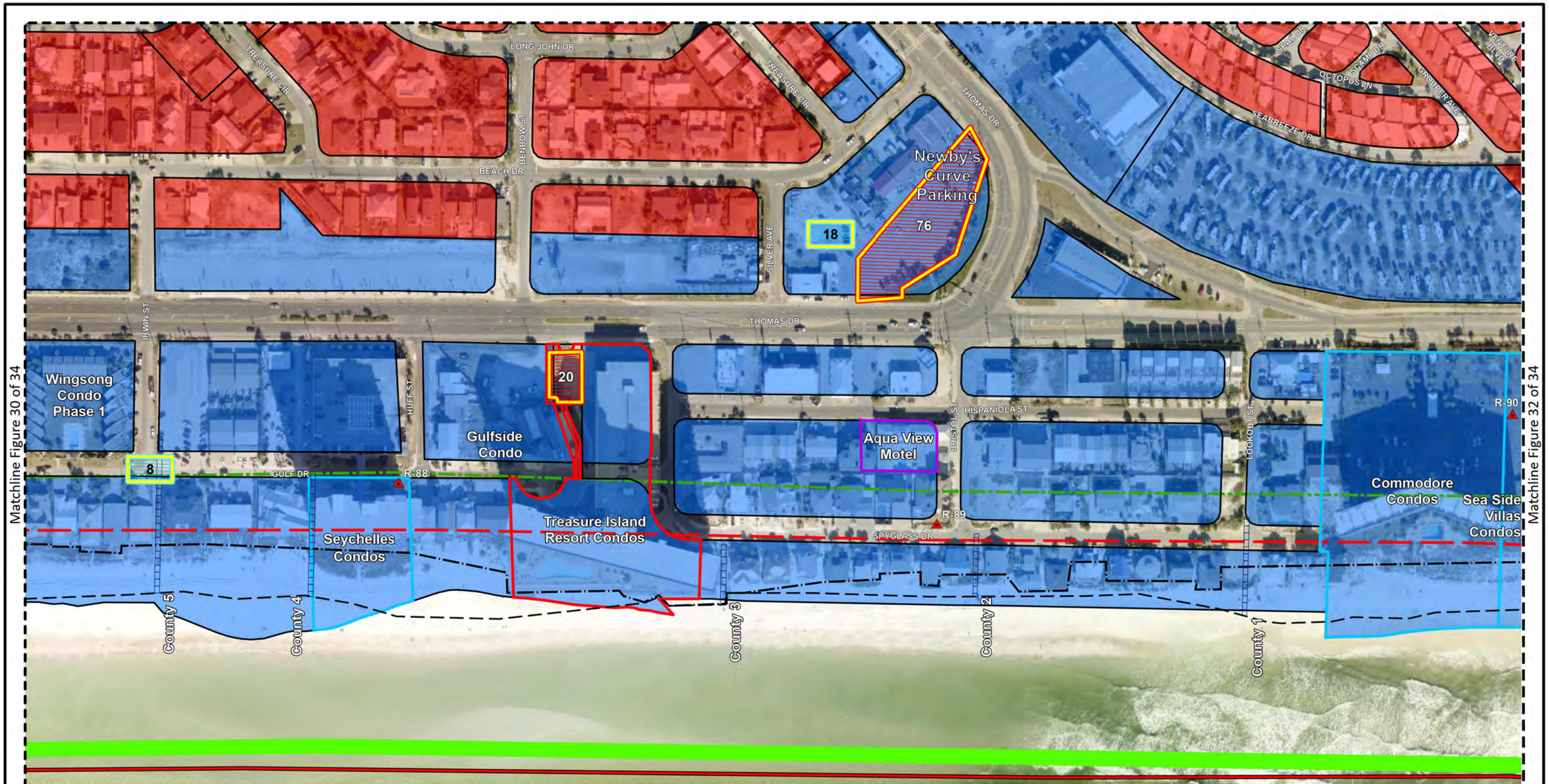

Notes:

1. Background imagery is Esri's World Imagery basemap.
3. 2016 zone is based on the current Bay County zoning data.

Legend:

- Condo Eligible
- Condo Not Eligible
- Hotel Eligible
- Eligible Access
- Potential Access
- Public Beach Access
- Public Parking
- Park Boundary
- Bike Racks

Zoning:

- Commercial
- Recreational/Conservation
- Residential

- Old Coastal Construction Control Line
- New Coastal Construction Control Line
- 1997 7' Contour
- Erosion Control Line
- FDEP Critical Erosion Areas
- Public Restroooms
- FDEP Monument

N E S W

0 100 200 Feet

TITLE:

Panama City Beach Nourishment Program
State Cost-Sharing Public Access Eligibility

APTIM

6401 Congress Avenue
Suite 140
Boca Raton, FL 33487
APTIM.com

Date: 7/12/22	By: HMV	Comm No. : 631023505	**Figure No.31**

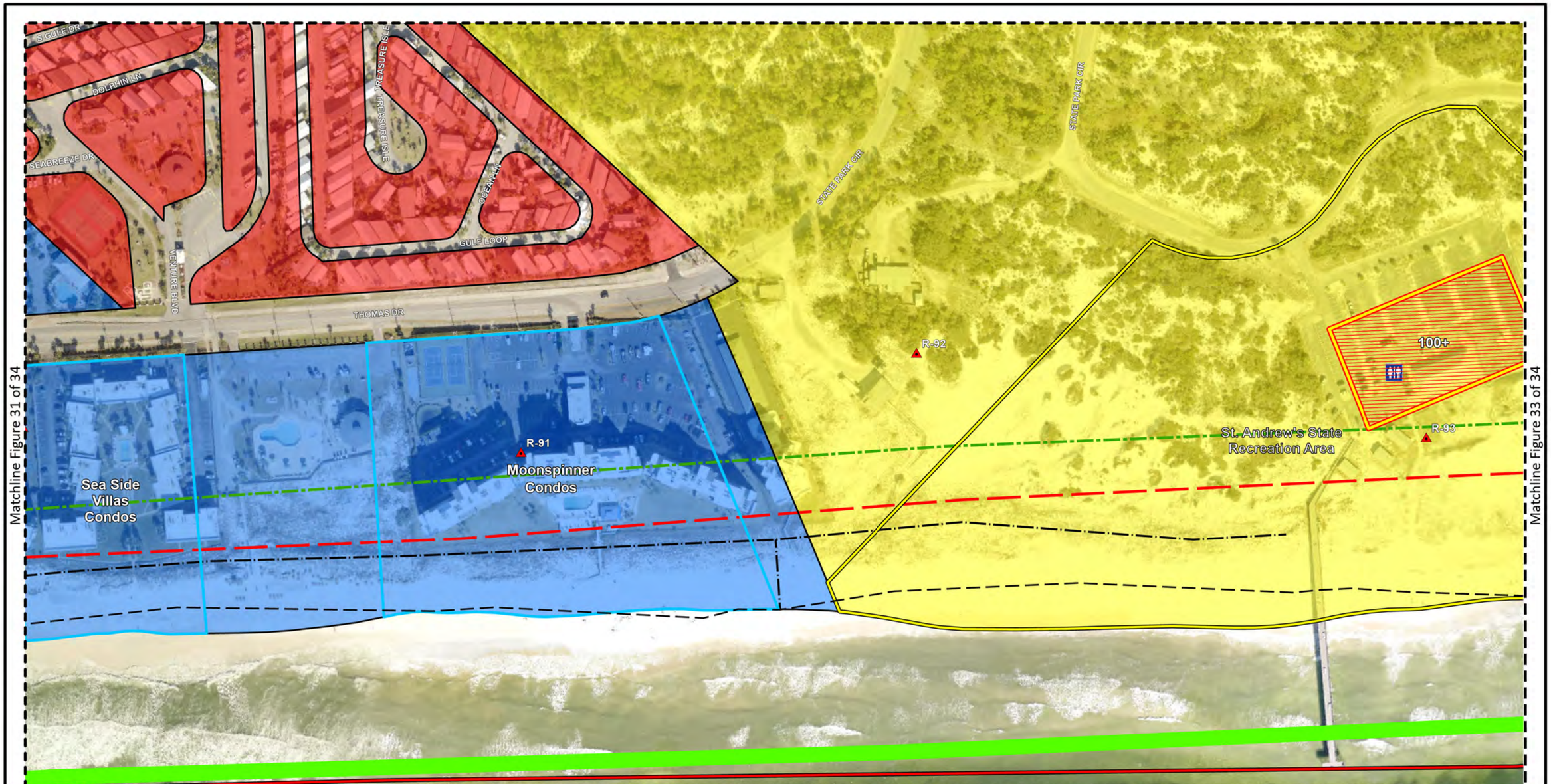

Notes:

1. Background imagery is Esri's World Imagery basemap.
3. 2016 zone is based on the current Bay County zoning data.

Legend:

- Condo Eligible
- Condo Not Eligible
- Hotel Eligible
- Eligible Access
- Potential Access
- Public Beach Access
- Public Parking
- Park Boundary
- Bike Racks

Zoning:

- Commercial
- Recreational/Conservation
- Residential
- Old Coastal Construction Control Line
- New Coastal Construction Control Line
- 1997 7' Contour
- Erosion Control Line
- FDEP Critical Erosion Areas
- Public Restroooms
- FDEP Monument

N E S W

0 100 200 Feet

TITLE:

Panama City Beach Nourishment Program
State Cost-Sharing Public Access Eligibility

APTIM

6401 Congress Avenue
Suite 140
Boca Raton, FL 33487
APTIM.com

Date: 7/12/22	By: HMV	Comm No. : 631023505	**Figure No.32**

Notes:

1. Background imagery is Esri's World Imagery basemap.
3. 2016 zone is based on the current Bay County zoning data.

Legend:

- Condo Eligible
- Condo Not Eligible
- Hotel Eligible
- Eligible Access
- Potential Access
- Public Beach Access
- Public Parking
- Park Boundary
- Bike Racks

Zoning:

- Commercial
- Recreational/Conservation
- Residential
- Old Coastal Construction Control Line
- New Coastal Construction Control Line
- 1997 7' Contour
- Erosion Control Line
- FDEP Critical Erosion Areas
- Public Restroooms
- FDEP Monument

N E S W

Feet
0 100 200

TITLE:

Panama City Beach Nourishment Program
State Cost-Sharing Public Access Eligibility

APTIM

6401 Congress Avenue
Suite 140
Boca Raton, FL 33487
APTIM.com

Date: 7/12/22	By: HMV	Comm No. : 631023505	**Figure No.33**

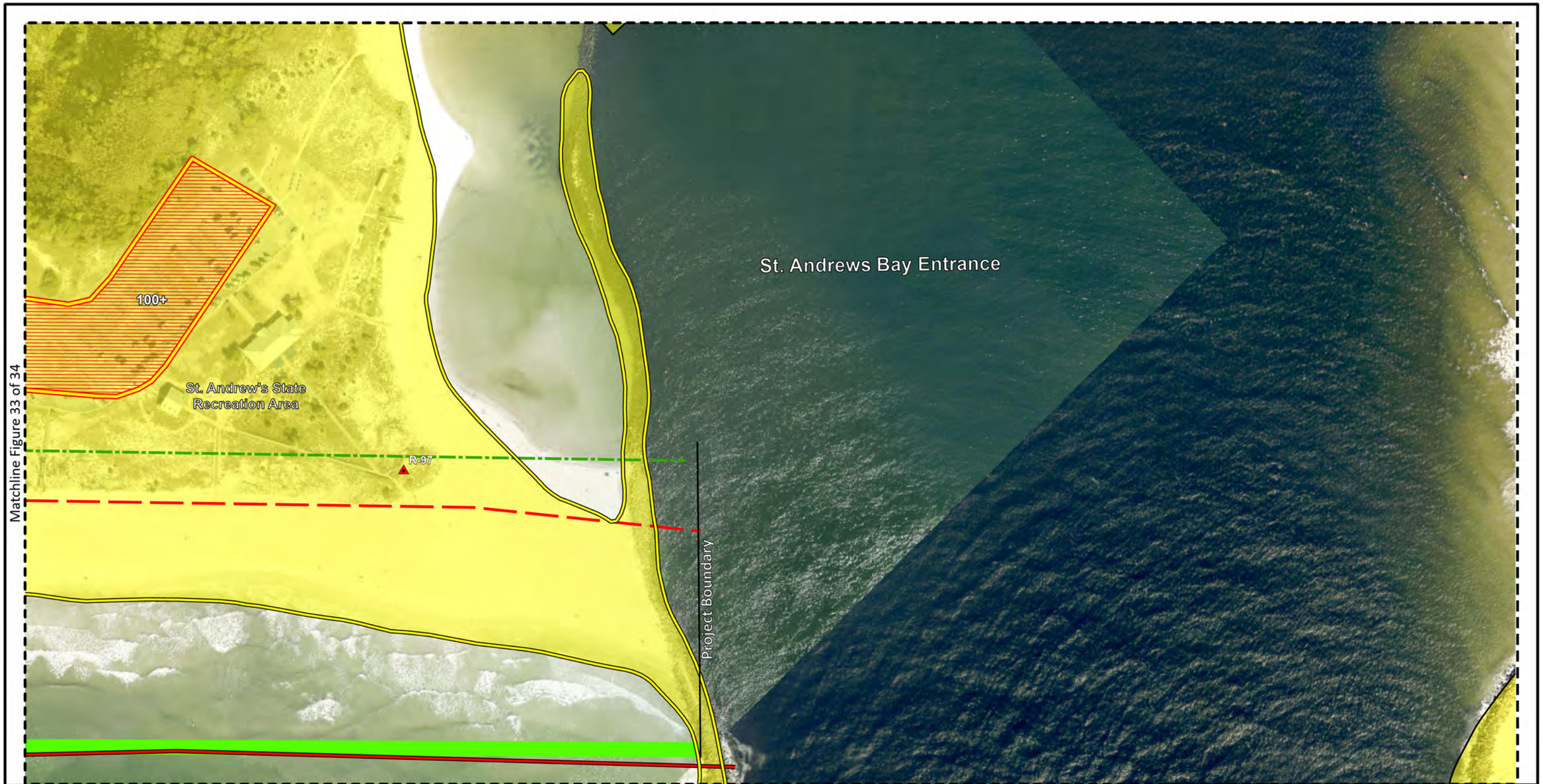

Notes:

1. Background imagery is Esri's World Imagery basemap.
3. 2016 zone is based on the current Bay County zoning data.

Legend:

- Condo Eligible
- Condo Not Eligible
- Hotel Eligible
- Eligible Access
- Potential Access
- Public Beach Access
- Public Parking
- Park Boundary
- Bike Racks

Zoning:

- Commercial
- Recreational/Conservation
- Residential
- Old Coastal Construction Control Line
- New Coastal Construction Control Line
- 1997 7' Contour
- Erosion Control Line
- FDEP Critical Erosion Areas
- Public Restroooms
- FDEP Monument

N E S W

0 100 200 Feet

TITLE:

Panama City Beach Nourishment Program
State Cost-Sharing Public Access Eligibility

APTIM

6401 Congress Avenue
Suite 140
Boca Raton, FL 33487
APTIM.com

Date: 7/12/22	By: HMV	Comm No. : 631023505	**Figure No.34**