T:\5000\5888 - MB 220A\Terramodel\Dredge & Fill\5888 DF USFWS MP 03.10.16.pro

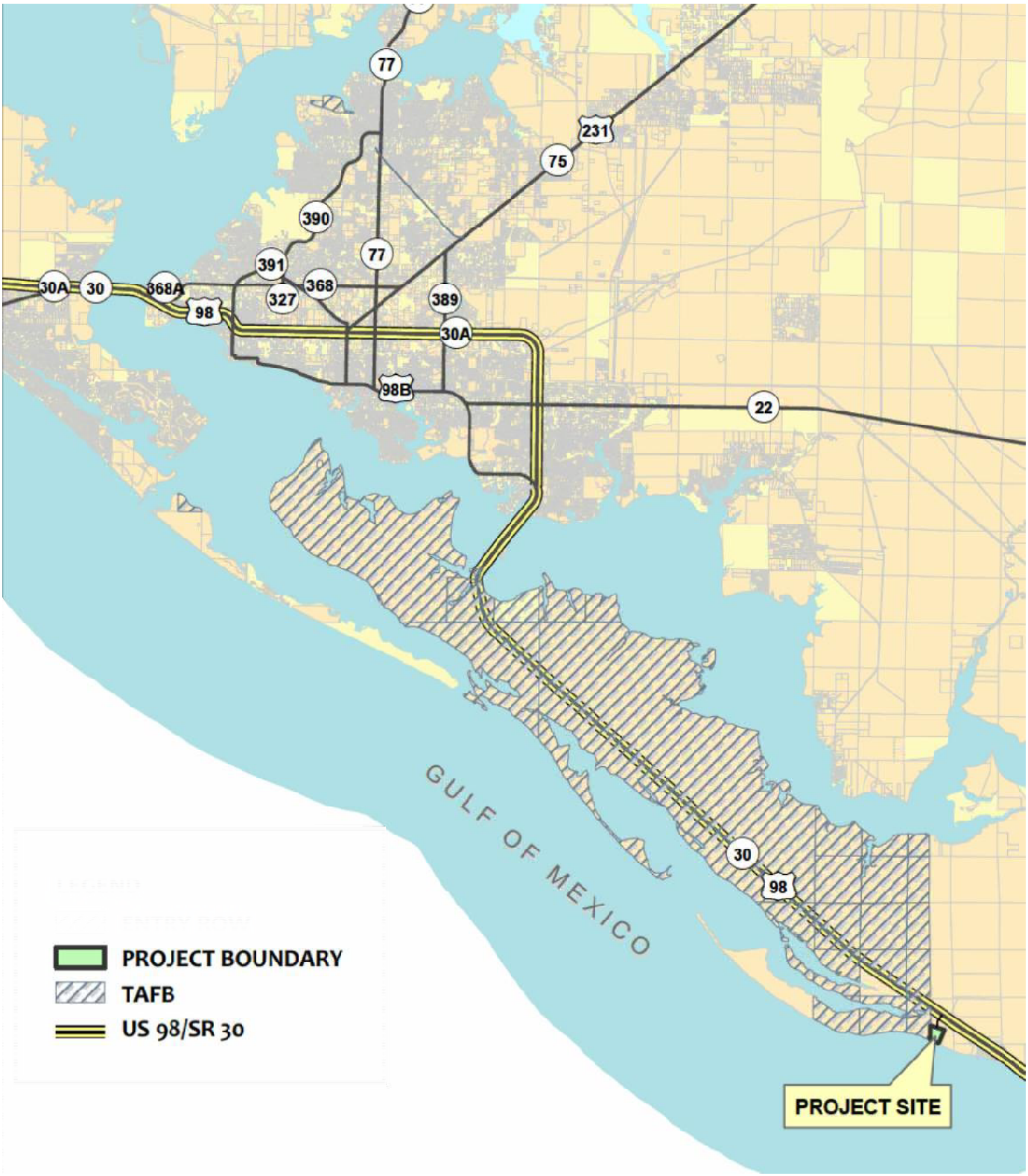

4/7/2016, 10:37:58

MICHAEL W. HARPER
LICENSE
NO. 37279
STATE OF
FLORIDA
PROFESSIONAL ENGINEER

BUCHANAN & HARPER, INC. ENGINEERING ~ PLANNING ~ SURVEYING ~ LANDSCAPE ARCHITECTURE 735 WEST 11TH STREET ~ PANAMA CITY, FLORIDA 32401 ~ COA NO. 2372	**VICINITY MAP** **FARMDALE SUBDIVISION** **FARMDALE, LLC**		
COUNTY: BAY STATE: FLORIDA	DATUM: NAVD 88 JOB NO: 5888	HSCALE: NTS VSCALE:	DATE: 4/7/2016 EXHIBIT: 1 OF 15

DIGITALLY SEALED BY MICHAEL W. HARPER, PE ON 4/7/2016 W/SHA-1 AUTHENTICATION CODE. PRINTED COPIES NOT CONSIDERED SEALED AND SHA-1 CODE MUST BE VERIFIED ON DIGITAL COPIES.

General Location Map

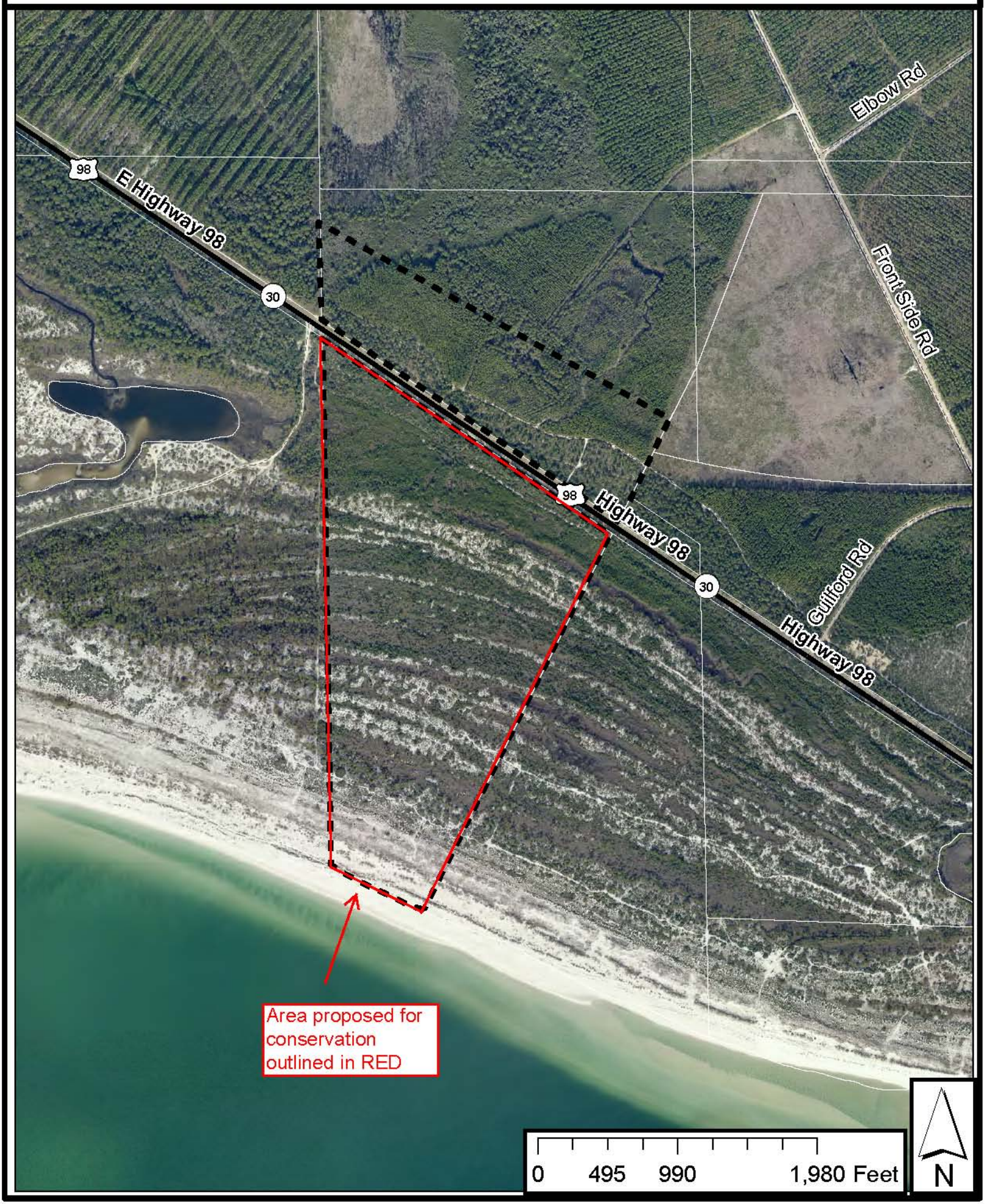

T:\5000\5888 - MB 220A\Terramodel\Dredge & Fill\5888 DF USFWS MP 03.10.16.pro

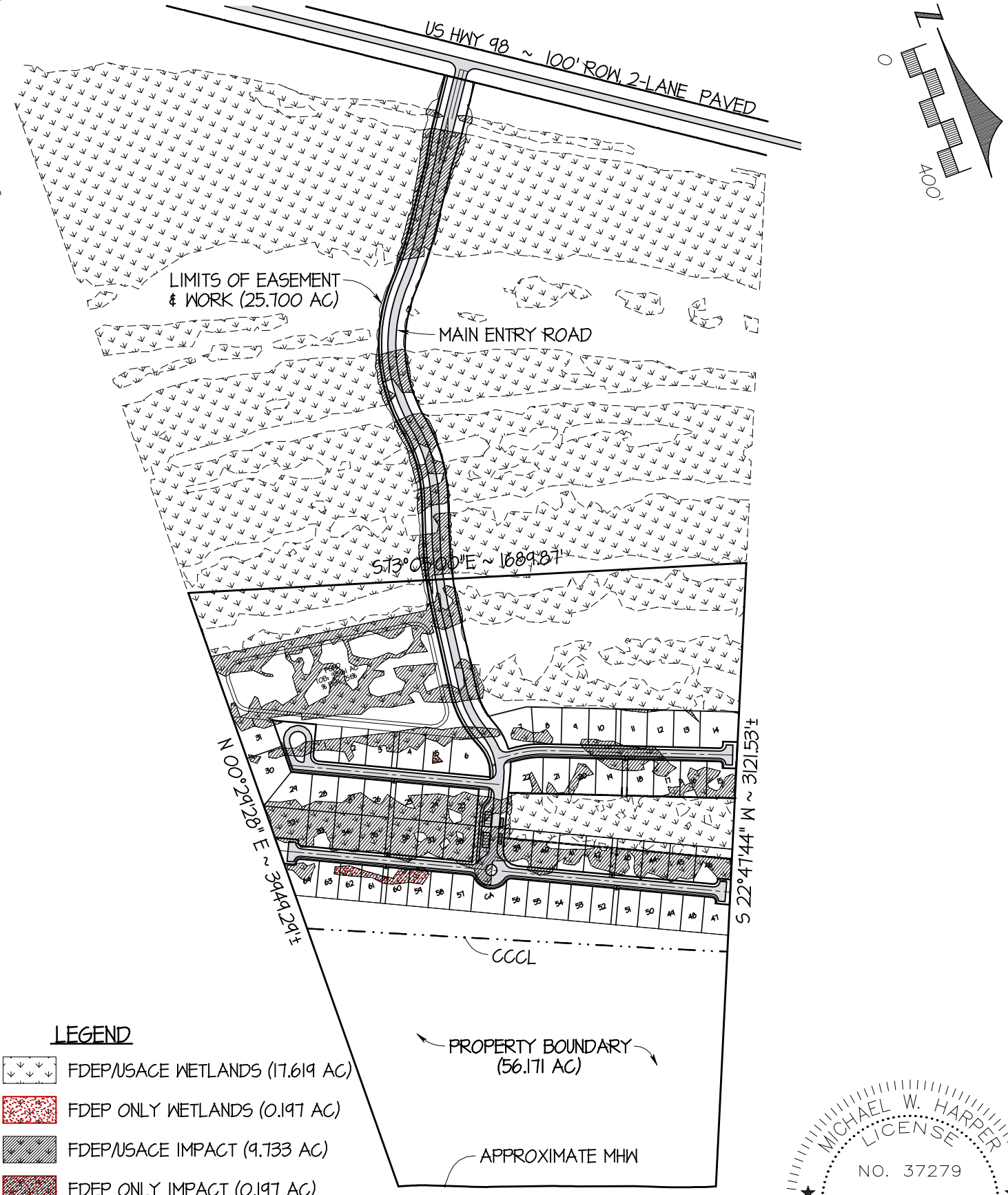

LEGEND

- FDEP/USACE WETLANDS (17.619 AC)
- FDEP ONLY WETLANDS (0.197 AC)
- FDEP/USACE IMPACT (9.733 AC)
- FDEP ONLY IMPACT (0.197 AC)

4/7/2016, 10:46:57

MICHAEL W. HARPER
LICENSE
NO. 37279
STATE OF FLORIDA
PROFESSIONAL ENGINEER

BUCHANAN & HARPER, INC.
ENGINEERING ~ PLANNING ~ SURVEYING ~ LANDSCAPE ARCHITECTURE
735 WEST 11TH STREET ~ PANAMA CITY, FLORIDA 32401 ~ COA NO. 2372

PROPOSED CONDITIONS
FARMDALE SUBDIVISION
FARMDALE, LLC

COUNTY: BAY STATE: FLORIDA	DATUM: NAVD 88 JOB NO: 5888	HSCALE: 1" = 400' VSCALE:	DATE: 4/7/2016 EXHIBIT: 4 OF 15

DIGITALLY SEALED BY MICHAEL W. HARPER, PE ON 4/7/2016 W/SHA-1 AUTHENTICATION CODE. PRINTED COPIES NOT CONSIDERED SEALED AND SHA-1 CODE MUST BE VERIFIED ON DIGITAL COPIES.