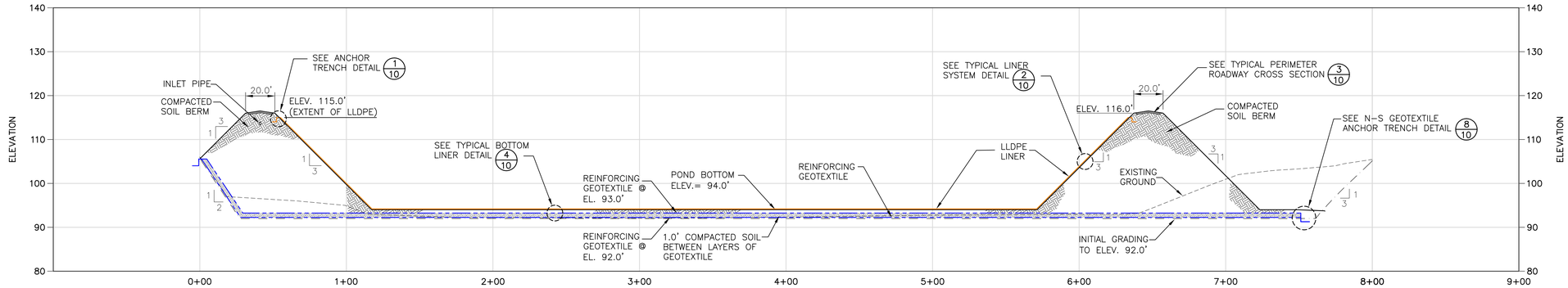


## A/7 N-S PRIMARY POND-BERM CROSS-SECTION

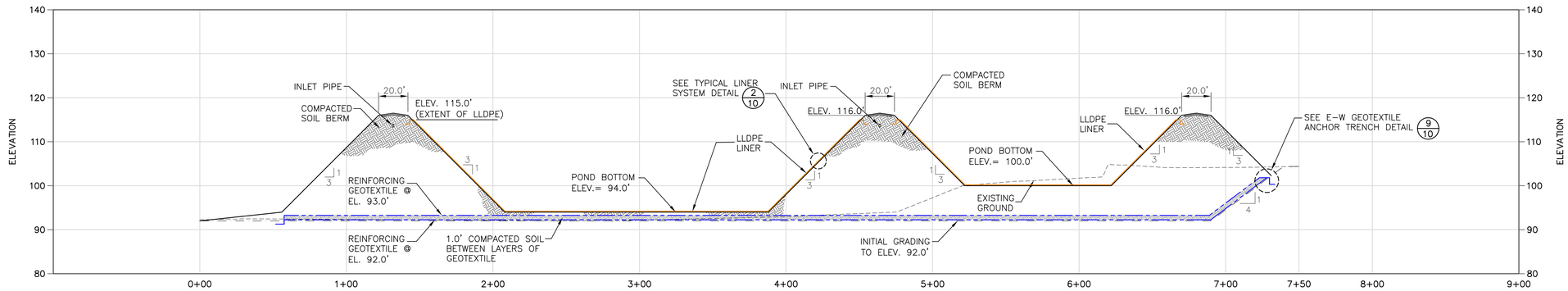


## B/7 W-E PRIMARY AND BACKUP POND-BERM CROSS-SECTION

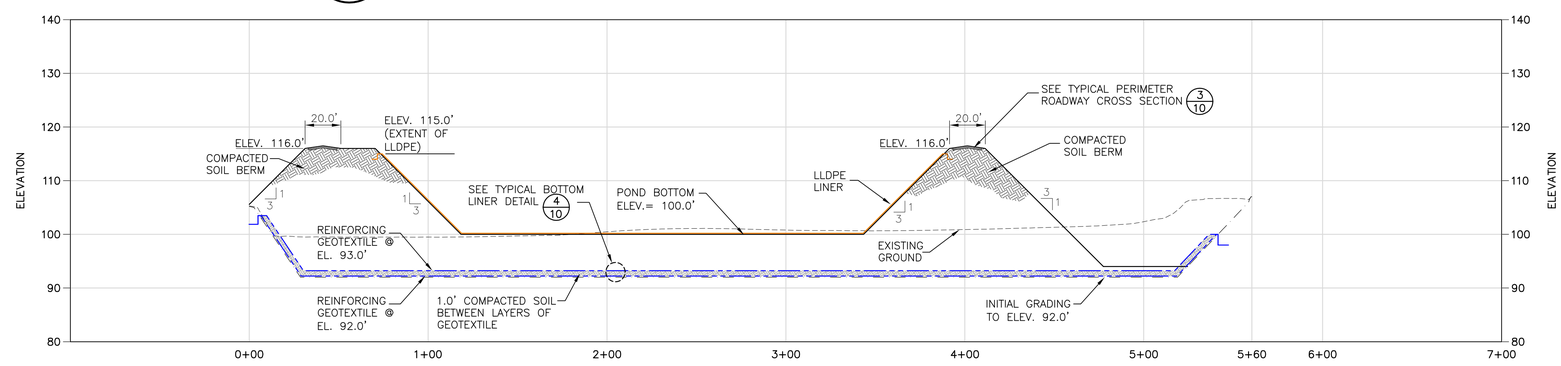


## C/7 N-S BACKUP POND-BERM CROSS-SECTION

**CLIENT REFERENCE COPY ONLY**
**- NOT FOR AGENCY SUBMITTAL -**

### NOTES

1.) EXISTING GROUND AND CUT SURFACES SHOWN AS INITIAL GRADING PLAN AND POND LAYOUT (DRAWINGS 5 AND 6). FINAL GROUND SURFACE IS SHOWN ON DRAWING 8.

SCALE 40 0 40 80 FEET FEET
VERTICAL SCALE EXAGGERATED 3X

DD NO.:

NOTES:

GOLDER CADD FILE No.: 09382538-C007

| DWG NO. | REV. | TITLE |
|---|---|---|
| N/A | | |

DRAWING REFERENCES

| REV. | DESCRIPTION | DRAWN | CHKD | APPRVD | DATE |
|---|---|---|---|---|---|
| 0 | ISSUED FOR PERMIT | BCL | WDK | KBK | 06/01/09 |

DRAWING REVISIONS

CONTRACTOR/VENDOR INFORMATION

Golder Associates
Jacksonville, Florida

THE ABOVE IS RESERVED FOR VENDOR'S LOGO, NAME, ADDRESS, TELEPHONE NUMBER AND ANY REQUIRED REFERENCE NUMBERS. ALL DRAWINGS TO BE PRODUCED IN AUTOCAD RELEASE 2000 OR LATER.

SEAL

KENNETH B. KARABLY LICENSE No. 42566 STATE OF FLORIDA PROFESSIONAL ENGINEER

THE ABOVE IS RESERVED FOR PROFESSIONAL ENGINEER SEAL USE INK – DO NOT EMBOSS

PROGRESS ENERGY FLORIDA, INC.
POWER OPERATIONS GROUP

| FACILITY: | UNIT: | SYSTEM: |
|---|---|---|
| CRYSTAL RIVER | 4 & 5 | FGD |
| PROJECT NO: 093-82538 | EC NO: 73328 | W.O. NO: |
| SIZE: ARCH-D | SCALE: AS SHOWN | PLOT: 1=1 |

THIS DRAWING IS THE PROPERTY OF PROGRESS ENERGY FLORIDA, INC. AND IS NOT TO BE REPRODUCED OR USED FOR ANY PURPOSE EXCEPT AS SPECIFIED BY PROGRESS ENERGY FLORIDA, INC.

Progress Energy

TITLE: FGD BLOWNDOWN POND CROSS SECTIONS

SHT 7 OF 15 | DWG NO: 7 | REV: 0